

PART III.



ELECTION STATISTICS.

ELECTION STATISTICS.

ELECTORAL VOTE FOR PRESIDENT,

At each election from 1864 to 1900.

STATES. (45)	1864. ¹	1868. ²	1872.	1876.	1880.	1884.	1888.	1892.	1896.	1900.
	Lincoln—Rep. McClellan—Dem.	Grant—Rep. Seymour—Dem.	Grant—Rep. Hendricks—Dem.	Hayes—Rep. Tilden—Dem.	Garfield—Rep. Hancock—Dem.	Cleveland—Dem. Blaine—Rep.	Harrison—Rep. Cleveland—Dem.	Cleveland—Dem. Harrison—Rep. Weaver—Pro.	McKinley—Rep. Bryan—Dem.	McKinley—Rep. Bryan—Dem.
Alabama.....	8	10	10	10	10	10	10	11	11	11
Arkansas.....	5	5	6	6	6	6	6	8	8	8
California.....	5	5	6	6	6	6	6	8	8	8
Colorado.....	6	5	6	6	6	6	6	6	6	6
Connecticut.....	3	3	3	3	3	3	3	3	3	3
Delaware.....	3	3	4	4	4	4	4	4	4	4
Florida.....	9	9	11	11	11	12	12	13	13	13
Georgia.....	16	16	21	21	21	22	22	24	24	24
Idaho.....	13	13	15	15	15	15	15	15	15	15
Illinois.....	13	13	15	15	15	15	15	15	15	15
Indiana.....	3	3	3	3	3	3	3	3	3	3
Iowa.....	3	3	3	3	3	3	3	3	3	3
Kansas.....	11	11	8	8	8	8	8	8	8	8
Kentucky.....	7	7	7	7	7	7	7	7	7	7
Louisiana.....	7	7	7	7	7	7	7	7	7	7
Maryland.....	12	12	13	13	13	13	13	15	15	15
Massachusetts.....	8	8	11	11	11	11	11	13	13	13
Michigan.....	4	4	5	5	5	5	5	9	9	9
Minnesota.....	11	11	6	6	6	6	6	16	16	16
Mississippi.....										
Missouri.....	3	3	3	3	3	3	3	3	3	3
Montana.....	3	3	3	3	3	3	3	3	3	3
Nebraska.....	3	3	3	3	3	3	3	3	3	3
Nevada.....	5	5	5	5	5	5	5	5	5	5
New Hampshire.....	7	7	9	9	9	9	9	10	10	10
New Jersey.....	33	33	35	35	35	36	36	36	36	36
New York.....	9	9	10	10	10	10	11	11	11	11
North Carolina.....	21	21	22	22	22	23	23	1	23	23
North Dakota.....	3	3	3	3	3	3	3	4	4	4
Ohio.....	26	26	29	29	29	30	30	32	32	32
Oregon.....	4	4	4	4	4	4	4	4	4	4
Pennsylvania.....	6	6	7	7	7	7	7	9	9	9
Rhode Island.....										
South Carolina.....	10	10	12	12	12	12	12	12	12	12
South Dakota.....										
Tennessee.....	8	8	8	8	8	8	8	13	13	13
Texas.....										
Utah.....	5	5	5	5	5	5	5	4	4	4
Vermont.....	11	11	11	11	11	11	11	12	12	12
Virginia.....	5	5	5	5	5	5	5	6	6	6
Washington.....	8	8	10	10	10	10	10	11	11	11
West Virginia.....										
Wisconsin.....										
Wyoming.....										
Total.....	212	214	286	42	185	214	155	219	182	233
No. states voting.....	36	37	37	38	38	35	38	44	45	45

¹ Eleven southern states did not vote in 1864.
² Mississippi, Texas and Virginia did not vote in 1863.

POPULAR AND ELECTORAL VOTE FOR PRESIDENT, 1900, WITH PLURALITIES, POPULATION BY STATES AND NUMBER OF INHABITANTS PER VOTE CAST.

THE VOTE OBTAINED DIRECT FROM SECRETARIES OF STATE.

STATES.	McKinley, Rep.	Woolley, Pro.	Bryan, Dem.	Debs, Soc. Dem.	Maloney, Soc. Lab.	Barker, Pop.	Ellis, U. R.	Scattering.	McKinley, Plu.	Bryan, Plu.	ELECTORAL VOTE.		Total vote Nov. 6, 1900.	Population, 1900.	Population per vote cast.	State.
											McK.	Bry'n				
Alabama	55,634	1,407	96,368	928		3,796				40,734		11	158,133	1,828,697	11.564	Ala.
Arkansas	44,800	584	81,142			972	341			36,342		8	127,839	1,311,564	10.250	Ark.
California	164,755	5,004	124,955	7,554				1,475	39,770		9	9	303,773	1,485,053	4.892	Cal.
Colorado	93,072	3,790	122,733	634	714	389				29,661		4	221,382	539,700	2.458	Colo.
Connecticut	102,572	1,617	74,014	1,029	908			53	23,558		6	6	180,195	908,355	5.042	Conn.
Delaware	24,535	546	18,863	57					3,672		3	3	42,001	184,735	4.398	Del.
Florida	7,314	2,234	28,007	601					1,070		4	4	39,226	528,542	13.464	Fla.
Georgia	35,035	1,396	51,700			1,070			4,534		13	13	122,715	2,216,331	18.060	Ga.
Idaho	27,198	857	23,414	3						2,216	3	3	57,472	161,772	2.796	Ida.
Illinois	597,985	17,626	503,061	9,687	1,375		672	352	94,924		24	24	1,130,756	4,821,550	4.264	Ill.
Indiana	336,063	13,718	309,584	2,374	663	1,438	234		26,479		15	15	664,094	2,516,462	3.789	Ind.
Iowa	307,808	9,502	209,265	2,742	259	613	166		93,543		13	13	530,335	2,231,853	4.203	Iowa.
Kansas	185,955	3,605	162,601	1,605					23,354		10	10	353,766	1,470,495	4.004	Kan.
Kentucky	226,801	2,814	234,899	766	293	2,017				8,098	13	13	467,595	2,147,174	4.592	Ky.
Louisiana	14,233	53,671								39,438	8	8	67,904	1,381,625	20.346	La.
Maine	65,435	2,565	36,223	878					28,612		6	6	105,724	694,466	6.568	Me.
Maryland	136,212	4,582	122,271	908	391		147		13,841		8	8	264,511	1,190,050	4.492	Md.
Massachusetts	238,866	6,202	156,997	9,607	2,599				81,369		15	15	414,271	2,805,346	6.788	Mass.
Michigan	316,269	11,859	211,685	2,826	903	837			104,584		14	14	544,379	2,420,982	4.447	Mich.
Minnesota	190,461	8,555	112,901	3,065	1,329				77,560		9	9	316,311	1,751,394	5.536	Minn.
Mississippi	5,703		51,706			1,644				46,003	9	9	59,053	1,551,270	26.269	Miss.
Missouri	314,092	5,965	351,922	6,128	1,294				679,401		17	17	679,401	3,106,665	4.572	Mo.
Montana	25,373	298	37,146	708						11,773	3	3	63,525	243,329	3.830	Mont.
Nebraska	121,835	3,655	114,013	823		1,104			7,822		8	8	241,430	1,068,539	4.426	Neb.
Nevada	3,803		6,329							2,526	3	3	10,342	42,335	4.187	Nev.
New Hampshire	54,798	1,271	35,489	790					19,309		4	4	92,348	411,588	4.456	N. H.
New Jersey	221,707	7,183	164,808	4,609	2,074	669			56,899		10	10	401,050	1,833,669	4.697	N. J.
New York	821,992	22,043	678,386	12,869	12,622				143,606		36	36	1,547,912	7,283,012	4.694	N. Y.
North Carolina	133,080	991	157,733			737				24,653	11	11	292,541	1,893,810	6.470	N. C.
North Dakota	35,898	735	20,531	520		111			15,367		3	3	57,795	319,146	5.522	N. D.
Ohio	543,918	10,203	474,882	4,847	1,638	251	4,284		69,036		23	23	1,040,073	4,157,545	3.997	Ohio.
Oregon	46,526	2,536	33,385	1,494		269			13,141		4	4	84,210	413,536	4.926	Ore.

WISCONSIN BLUE BOOK.

POPULAR AND ELECTORAL FOR PRESIDENT, 1900 — Continued.

STATES.	McKinley, Rep.	Woolley, Pro.	Bryan, Dem.	Debs, Soc. Dem.	Maloney, Soc. Lab.	Barker, Pop.	Ellis, U. R.	Scattering.	McKinley, Plu.	Bryan, Plu.	ELECTORAL VOTE.		Total vote Nov. 6, 1900.	Population, 1900.	Population per vote cast.	States.
											McK.	Bry'n				
Pennsylvania.....	712,665	27,9 ⁸	424,232	4,831	2,936	635	288,433	32	1,173,210	6,302,115	5.371	Penn.
Rhode Island.....	33,781	1,527	19,812	1,423	13,972	4	56,548	428,556	7.578	R. I.
South Carolina.....	3,579	47,233	43,654	9	50,812	1,340,316	26.378	S. C.
South Dakota.....	54,570	1,542	39,514	169	14,986	4	95,785	401,516	4.191	S. D.
Tennessee.....	123,008	3,860	145,210	346	1,322	22,242	12	273,786	2,020,616	7.380	Tenn.
Texas.....	130,611	2,614	267,434	1,846	162	20,981	138,793	15	423,708	3,048,710	7.194	Tex.
Utah.....	47,039	205	44,944	717	102	9	2,155	3	93,076	276,749	2.973	Utah.
Vermont.....	42,568	12,849	431	29,719	4	56,216	313,641	6.118	Vt.
Virginia.....	115,865	2,150	146,880	115	167	63	63	30,215	12	264,533	1,854,184	7.011	Va.
Washington.....	57,453	2,345	44,833	2,006	833	12,623	4	107,503	518,103	4.342	Wash.
West Virginia.....	119,851	1,584	98,791	236	279	21,060	6	220,793	958,800	4.342	W. Va.
Wisconsin.....	265,760	10,027	159,163	7,048	503	106,597	12	442,501	2,069,042	4.674	Wis.
Wyoming.....	14,482	10,164	50	4,318	3	24,696	92,531	3.746	Wyo.
Totals.....	7,219,016	207,159	6,357,613	95,499	31,593	42,830	5,864	2,438	1,440,909	579,536	292	155	13,965,042	*74,610,523	†5.342	

* Population of 45 states only, exclusive of territories. † Number of inhabitants per vote cast; fractions of 1,000th of 1 per cent. omitted.

Popular vote, McKinley over Bryan.....	861,373
Popular vote, McKinley over all other votes.....	472,990
Electorate vote, McKinley over Bryan.....	137
Range of population for vote cast; 2 458-1000 in Colorado to 26 378-1000 in South Carolina.	

ELECTION STATISTICS.

POPULAR AND ELECTORAL VOTE FOR PRESIDENT BY STATES,
WITH PLURALITIES — 1896.

STATES. (45)	POPULAR VOTE.					PLURALITIES.		ELECTORAL VOTE.	
	McKinley, Rep.	Levering, Pro.	Bryan, Dem.	Palmer, N. Dem.	Matchett, Soc. Lab.	McKinley, Rep.	Bryan, Dem.	McKinley,	Bryan,
Alabama.....	54,737	2,147	130,307	6,462	75,570	11
Arkansas.....	37,512	899	110,103	72,591	8
California.....	146,170	2,573	143,373	1,730	1,611	2,797	8	*1
Colorado.....	26,271	1,717	161,153	1	159	134,882	4
Connecticut.....	110,235	1,808	56,740	4,331	1,223	53,545	6
Delaware.....	16,801	355	13,424	877	3,380	3
Florida.....	11,288	1,778	32,736	654	21,448	4
Georgia.....	60,091	5,613	94,232	2,708	34,141	13
Idaho.....	6,324	179	23,192	16,863	3
Illinois.....	677,130	9,796	464,632	6,330	1,147	142,498	24
Indiana.....	323,754	3,036	303,573	2,145	324	18,181	15
Iowa.....	239,253	3,162	223,741	4,516	453	65,552	13
Kansas.....	159,541	1,921	171,810	1,209	12,269	10
Kentucky.....	218,171	4,781	217,890	5,114	231	12	*1
Louisiana.....	22,037	77,175	1,831	55,138	3
Maine.....	80,465	1,570	34,688	1,870	45,777	6
Maryland.....	136,959	5,918	104,735	2,507	587	32,221	8
Massachusetts.....	273,976	2,998	105,711	11,749	2,114	173,295	15
Michigan.....	293,582	5,025	235,714	6,879	297	56,888	14
Minnesota.....	193,501	4,343	139,626	3,202	867	53,875	9
Mississippi.....	5,130	485	63,859	1,071	53,729	9
Missouri.....	304,940	2,169	363,667	2,355	596	58,727	17
Montana.....	10,494	186	42,537	32,043	3
Nebraska.....	102,304	1,193	115,880	2,885	186	13,576	8
Nevada.....	1,938	8,377	6,439	3
New Hampshire.....	57,444	779	21,650	3,520	228	35,794	4
New Jersey.....	221,367	5,614	133,675	6,373	3,935	87,692	10
New York.....	819,833	16,052	551,369	13,950	17,667	268,469	36
North Carolina.....	155,222	675	174,188	578	19,266	11
North Dakota.....	26,335	358	20,686	5,649	3
Ohio.....	525,991	5,068	477,494	1,857	1,167	48,497	23
Oregon.....	48,779	919	46,662	977	2,117	4
Pennsylvania.....	728,303	19,274	433,228	11,000	1,683	295,072	32
Rhode Island.....	37,437	1,160	14,459	1,166	558	22,978	4
South Carolina.....	9,231	58,798	828	49,517	9
South Dakota.....	41,042	685	41,225	183	4
Tennessee.....	118,773	3,098	166,268	1,951	17,495	12
Texas.....	167,520	1,786	370,434	5,046	202,914	15
Utah.....	13,484	64,517	21	51,033	3
Vermont.....	51,127	733	10,637	1,331	40,490	4
Virginia.....	135,368	2,350	154,709	2,129	108	19,341	12
Washington.....	39,153	968	51,646	1,668	12,493	4
West Virginia.....	104,414	1,203	92,927	677	11,487	6
Wisconsin.....	268,135	7,507	165,523	4,584	1,314	102,612	12
Wyoming.....	10,072	136	10,655	583	3
Total.....	7,166,779	132,007	6,502,925	133,148	36,274	1,569,100	965,246	271	176
McKinley's net plurality.....	693,854	965,246

* California and Kentucky each gave one Bryan candidate for elector more votes than were received by the McKinley candidate for elector receiving the lowest number of votes. In the election of 1896 Bentley, National, received 13,645 votes.
Total popular vote, as per above figures, 13,924,778.

POPULAR AND ELECTORAL VOTE FOR PRESIDENT BY STATES, WITH PLURALITIES.


STATES. (41)	1892. VOTES.				PLURALITIES.			ELECTORAL VOTE.		
	Cleve-land, Dem.	Harris-son, Rep.	Wea-ver, Pop.	Bid-well, Pro.	Cleve-land Flu.	Harris-son Flu.	Wea-ver Flu.	Cleve-land.	Harris-son.	Wea-ver.
	Alabama.....	138,138	9,197	85,181	239	52,937	11
Arkansas.....	87,834	46,979	11,831	129	40,855	3
California.....	118,174	118,027	25,311	8,096	147	8
Colorado.....	33,620	53,584	1,687	14,964	4
Connecticut.....	82,395	77,032	809	4,026	5,363	6
Delaware.....	18,581	18,077	561	3
Florida.....	30,143	4,843	569	25,300	4
Georgia.....	129,386	48,305	42,939	988	81,081	3
Idaho.....	2	8,599	10,520	288	1,921
Illinois.....	426,281	399,288	22,207	25,870	26,993	24
Indiana.....	262,740	255,615	22,208	13,050	7,125	15
Iowa.....	196,367	219,795	20,595	6,402	23,428	13
Kansas.....	157,241	163,111	4,553	5,870	10
Kentucky.....	175,461	135,441	23,500	6,442	40,020	13
Louisiana.....	87,622	26,132	61,499	8
Maine.....	48,914	62,871	2,333	3,052	14,827	6
Maryland.....	113,866	92,736	796	5,877	21,130	8
Massachusetts.....	176,858	202,927	3,348	7,539	26,069	15
Michigan.....	202,296	222,708	19,796	20,857	20,412	6	8
Minnesota.....	140,920	122,823	29,313	14,182	21,903	9
Mississippi.....	40,237	1,406	10,256	910	20,981	9
Missouri.....	268,388	226,918	41,213	4,331	41,480	17
Montana.....	17,581	18,851	7,331	549	1,270	3
Nebraska.....	24,943	87,227	83,131	4,902	4,093	8
Nevada.....	714	2,811	7,264	89	4,453	3
New Hampshire.....	42,031	45,638	293	1,297	3,577	4
New Jersey.....	171,036	156,101	985	8,134	14,955	10
New York.....	654,908	609,459	16,436	38,193	45,449	36
North Carolina.....	132,951	100,346	44,732	2,543	32,605	11
North Dakota.....	17,519	17,700	899	181	3
Ohio.....	404,115	405,187	14,852	23,012	1,072	1	22
Oregon.....	14,243	35,062	26,965	2,281	8,037	4
Pennsylvania.....	452,264	516,011	8,714	25,123	63,747	32
Rhode Island.....	24,336	26,975	228	1,651	2,639	4
South Carolina.....	54,698	13,384	2,410	41,314	9
South Dakota.....	9,081	34,888	26,544	8,341	4
Tennessee.....	196,594	99,851	23,780	4,776	36,743	12
Texas.....	239,148	77,475	99,688	2,163	161,673	15
Vermont.....	16,325	37,992	44	1,424	21,667	4
Virginia.....	163,977	113,262	12,275	2,738	50,715	12
Washington.....	29,844	36,460	19,054	2,553	6,616	4
West Virginia.....	84,467	80,293	4,166	2,145	4,174	6
Wisconsin.....	177,325	171,101	10,019	13,136	6,489	12
Wyoming.....	8,454	7,722	530	732	3
Total.....	5,554,504	5,158,912	1,054,215	239,801	850,436	208,530	27,389	256	128	32

NOTE.—In 1892 the Democratic party placed no electoral ticket in the field in Colorado, Idaho, Kansas or North Dakota, the Republican party none in Georgia or Louisiana.

POPULAR VOTE FOR PRESIDENT, 1888, WITH PLURALITIES.

[BY STATES.]

STATES. (38)	1888.					
	VOTES.				PLURALITIES.	
	Harrison, Rep.	Cleveland, Dem.	Fisk, Pro.	Streeter, U. Lab.	Harrison, Rep.	Cleveland, Dem.
Alabama	57,197	117,340	583			60,113
Arkansas	53,752	85,962	614	10,613		27,210
California	121,809	117,729	5,761		7,080	
Colorado	51,196	37,610	2,210	112	14,183	
Connecticut	74,584	74,920	4,231			336
Delaware	12,973	16,414	400			3,441
Florida	26,657	39,561	417			12,904
Georgia	40,496	100,499	1,800	133		60,003
Illinois	370,473	248,272	21,695	7,090	22,201	
Indiana	263,391	261,013	9,881	2,691	2,348	
Iowa	211,598	179,877	3,550	9,105	31,721	
Kansas	182,904	102,745	6,779	37,783	80,159	
Kentucky	155,131	183,800	5,225	622		28,666
Louisiana	30,701	85,092	127			54,331
Maine	73,734	50,481	2,691	1,344	23,253	
Maryland	99,483	106,168	4,767			6,182
Massachusetts	183,892	151,590	8,701		32,302	
Michigan	236,307	213,404	20,942	4,542	22,903	
Minnesota	142,482	101,385	15,311	1,065	38,097	
Mississippi	30,096	85,471	218	22		55,375
Missouri	236,253	261,954	4,510	18,383		25,701
Nebraska	108,425	80,552	9,429	4,226	27,873	
Nevada	7,228	5,326	45		1,912	
New Hampshire	46,723	43,358	1,592	13	2,370	
New Jersey	144,344	151,493	7,404			7,149
New York	650,333	635,965	30,231			
North Carolina	131,784	147,902	2,739	626	14,373	
Ohio	416,054	396,455	24,356	37	19,599	
Oregon	34,293	23,522	1,677	3,496	6,771	
Pennsylvania	526,091	416,633	20,947	3,873	79,453	
Rhode Island	21,969	17,530	1,251		4,438	
South Carolina	13,740	65,825				
Tennessee	139,989	138,787	5,969			52,085
Texas	88,422	234,883	4,749	29,450		18,788
Vermont	45,192	16,788	1,460		28,401	146,461
Virginia	150,438	151,977	1,678			1,539
West Virginia	78,491	79,330				839
Wisconsin	176,553	155,232	14,277	8,552	21,321	
Total	5,445,274	5,538,755	218,800	142,034	480,770	574,251
Plurality		93,481				93,481



STATE HOSPITAL FOR INSANE, MENDOTA.

ELECTION STATISTICS.

225

POPULAR VOTE FOR PRESIDENT, 1884, WITH PLURALITIES.

[By States.]

STATES. (33)	1884.					
	VOTES.				PLURALITIES.	
	Blaine. Rep.	Cleveland. Dem.	Butler. Green.	St. John. Pro.	Blaine. Rep.	Cleveland. Dem.
Alabama.....	59,591	93,951	873	612	34,360
Arkansas.....	50,895	72,927	1,817	22,082
California.....	102,416	89,288	2,017	2,920	13,128
Colorado.....	36,290	27,723	1,958	761	8,567
Connecticut.....	65,923	67,199	1,688	2,305	1,274
Delaware.....	12,951	16,964	6	55	4,013
Florida.....	28,081	31,766	72	3,735
Georgia.....	48,603	94,667	145	195	46,064
Illinois.....	337,474	312,355	10,910	12,074	25,119
Indiana.....	238,463	244,990	8,293	3,028	6,527
Iowa.....	197,089	177,316	1,472	19,773
Kansas.....	154,406	90,132	16,341	4,495	61,274
Kentucky.....	118,122	152,961	1,691	3,139	34,839
Louisiana.....	46,347	62,540	16,193
Maine.....	72,209	52,140	3,953	2,160	20,069
Maryland.....	85,699	96,932	531	2,794	11,233
Massachusetts.....	146,724	122,451	24,433	10,026	24,243
Michigan.....	192,669	149,835	42,243	18,401	42,834
Minnesota.....	111,923	70,144	3,583	4,684	41,779
Mississippi.....	43,509	76,510	33,001
Missouri.....	202,929	235,988	2,153	33,039
Nebraska.....	76,912	51,391	2,899	22,521
Nevada.....	7,193	5,578	26	1,615
New Hampshire.....	43,249	39,183	552	1,571	4,066
New Jersey.....	123,440	127,798	3,496	6,159	4,358
New York.....	562,005	563,154	16,994	25,016	1,149
North Carolina.....	125,038	142,952	454	17,884
Ohio.....	400,082	368,280	5,179	11,069	31,802
Oregon.....	26,860	24,604	726	492	2,256
Pennsylvania.....	473,804	392,785	16,992	15,283	81,019
Rhode Island.....	19,630	12,391	422	928	6,639
South Carolina.....	21,733	60,890	48,157
Tennessee.....	124,078	133,258	957	1,131	9,180
Texas.....	93,141	225,309	3,321	3,534	132,168
Vermont.....	39,514	17,331	785	1,752	22,183
Virginia.....	139,356	145,497	138	6,141
West Virginia.....	63,096	67,317	810	939	4,221
Wisconsin.....	161,135	146,453	4,593	7,649	14,682
Total.....	4,851,939	4,874,980	175,370	150,362	446,563	469,584
Plurality.....	23,021	23,021

POPULAR VOTE FOR PRESIDENT, 1880 AND 1876.

STATES.	1880.				1876.	
	Garfield. Rep.	Hancock. Dem.	Weaver. Gr.	Scat- tering.	Tilden. Dem.	Hayes. Rep.
Alabama	56,178	90,687	4,642	102,002	68,230
Arkansas	41,601	60,489	4,079	58,071	38,069
California	80,348	80,426	3,392	76,404	79,269
Colorado	27,450	24,047	1,435	13,316	14,154
Connecticut	67,073	64,417	868	412	61,984	59,094
Delaware	14,150	15,183	13,381	10,732
Florida	29,054	27,004	124,285	24,327
Georgia	52,648	102,522	481	130,008	50,446
Illinois	318,087	277,321	26,358	596	258,601	278,232
Indiana	232,164	225,523	12,986	213,536	207,971
Iowa	139,904	105,845	32,327	630	112,121	171,326
Kansas	121,520	59,789	19,710	37,902	78,322
Kentucky	104,550	147,009	11,498	227	159,690	97,156
Louisiana	37,994	65,310	11,439	270,508	75,125
Maine	74,039	65,171	4,408	235	49,823	66,300
Maryland	78,515	93,706	818	91,779	71,980
Massachusetts	165,205	111,960	4,548	799	103,777	150,063
Michigan	185,190	131,300	34,795	1,156	141,505	166,901
Minnesota	93,903	53,315	3,267	226	48,799	72,962
Mississippi	34,854	75,750	5,797	677	112,173	52,605
Missouri	153,567	208,609	35,045	203,077	145,029
Nebraska	54,979	28,523	3,853	17,554	31,916
Nevada	8,732	9,611	9,308	10,383
New Hampshire	44,852	40,794	538	189	38,509	41,539
New Jersey	120,555	122,565	2,617	191	115,962	103,517
New York	555,544	534,511	12,373	2,177	521,949	489,207
North Carolina	115,878	124,204	1,136	125,427	108,419
Ohio	375,048	340,821	6,456	2,642	323,132	330,698
Oregon	20,619	19,948	249	14,149	15,206
Pennsylvania	444,704	407,428	20,668	1,983	366,158	384,122
Rhode Island	18,195	10,779	236	25	10,712	15,787
South Carolina	58,071	112,312	566	7	90,896	91,786
Tennessee	107,677	128,191	5,916	43	133,166	89,566
Texas	57,845	156,228	27,405	104,803	44,803
Vermont	45,090	18,181	1,212	110	20,254	44,092
Virginia	84,020	127,976	139	139,670	95,558
West Virginia	46,243	57,391	9,079	56,455	42,698
Wisconsin	144,297	114,634	7,980	161	123,927	130,068
Total	4,449,053	4,442,035	307,306	12,576	4,299,593	4,048,228
Total vote				9,210,970		

1 The vote in Florida, as officially announced by the returning board, is given in the table. The democrats claimed a majority for the Tilden electors in that state on the face of the returns.

2 The vote in Louisiana is given as announced by the Wells returning board, and as it was accepted by the electoral commission. The McEnery returning board, after a canvass of the returns from all the counties in the state, gave Tilden 89,723; Hayes, 77,174.

ELECTION STATISTICS.

227

POPULAR VOTE FOR PRESIDENT, 1872, 1868 AND 1864

STATES.	1872.		1868.		1864.	
	Grant. Rep.	Greeley. Lib. Dem.	Grant. Rep.	Seymour. Dem.	Lincoln. Rep.	Mc- Clellan. Dem.
Alabama	90,372	79,444	76,366	72,086		
Arkansas	41,073	37,927	22,152	19,078		
California	54,020	40,718	54,592	54,078	62,134	43,841
Connecticut	50,638	45,872	50,006	47,961	44,691	42,285
Delaware	11,115	10,205	7,063	10,980	8,155	8,767
Florida	62,715	76,287	57,134	102,822		
Georgia	241,248	184,770	250,293	199,143	189,996	158,730
Illinois	186,144	163,437	176,552	166,980	150,422	180,233
Iowa	131,233	71,134	150,399	74,040	89,075	49,596
Kansas	67,048	32,970	31,047	14,019	16,441	3,691
Kentucky	88,816	100,212	39,569	115,899	27,786	64,801
Louisiana	59,975	66,466	33,263	80,225		
Maine	61,422	29,087	70,426	42,306	68,114	46,992
Maryland	66,760	67,685	30,433	62,357	40,153	32,739
Massachusetts	133,472	59,260	136,447	59,408	126,742	48,745
Michigan	136,202	77,027	128,550	87,069	91,521	74,604
Minnesota	55,709	35,211	43,542	28,072	21,060	17,375
Mississippi	81,016	47,191				
Missouri	119,196	151,433	85,671	59,788	72,750	31,678
Nebraska	18,245	7,705	9,729	5,489		
Nevada	8,413	6,236	6,480	5,213	9,826	6,594
New Hampshire	37,168	31,425	38,191	31,224	36,400	32,871
New Jersey	91,611	76,801	80,121	83,001	60,723	68,024
New York	440,759	337,279	419,883	429,833	368,735	361,986
North Carolina	94,304	69,474	96,226	84,000		
Ohio	281,852	244,321	280,123	238,700	265,154	205,568
Oregon	11,820	7,746	10,961	11,125	9,888	8,457
Pennsylvania	349,689	211,961	342,280	313,312	296,391	276,316
Rhode Island	13,665	5,329	12,903	6,548	14,349	8,713
South Carolina	72,200	22,903	62,301	45,237		
Tennessee	83,065	91,291	56,737	26,311		
Texas	47,405	66,500				
Vermont	41,457	10,947	44,167	12,045	42,419	13,321
Virginia	93,415	91,440				
West Virginia	32,283	29,537	29,025	20,306	23,152	10,438
Wisconsin	104,992	86,477	108,857	84,710	83,458	65,884
Total	3,579,793	2,842,425	3,013,188	2,703,600	2,223,035	811,754
Majority	737,368		309,568		1,411,281	
Whole vote	6,457,318		5,716,788		4,034,780	

POPULAR VOTE FOR PRESIDENT, 1860 AND 1856.

STATES.	1860.				1856.		
	Lincoln. Rep.	Breckin- ridge. Dem.	Bell. Union.	Douglas. Dem.	Fremont. Dem.	Fill- more. Amer.	Buchan- an. Dem.
Alabama		48,831	27,875	13,651		28,552	46,739
Arkansas		28,732	20,093	5,227		10,787	21,910
California	39,173	34,344	6,817	38,516	20,691	36,165	53,365
Connecticut	43,792	14,641	3,291	15,522	42,715	2,615	34,995
Delaware	3,815	7,337	3,804	1,023	308	6,175	8,004
Florida		8,543	5,437	367		4,833	6,358
Georgia		51,889	42,886	11,590		42,228	56,598
Illinois	172,161	2,404	4,913	160,215	96,189	37,444	105,348
Indiana	139,033	12,295	5,306	115,509	94,375	22,386	118,670
Iowa	70,409	1,048	1,763	55,111	43,954	9,180	36,107
Kansas							
Kentucky	1,361	53,143	66,058	25,651	314	67,416	74,642
Louisiana		22,681	20,204	7,625		20,709	22,164
Maine	62,811	6,368	2,046	26,693	67,379	3,325	39,080
Maryland	2,294	42,482	41,760	5,966	281	47,460	39,115
Massachusetts	106,533	5,939	22,331	34,372	108,190	19,620	39,240
Michigan	88,480	805	405	65,057	71,762	1,660	52,136
Minnesota	22,069	748	62	11,920			
Mississippi		40,797	25,040	3,223		24,195	35,446
Missouri	17,028	31,317	53,372	58,081		48,524	58,164
Nebraska							
Nevada							
New Hampshire	37,519	2,112	441	22,811	38,345	422	32,789
New Jersey	58,324			62,500	28,338	24,115	46,943
New York	362,646			312,731	276,007	124,604	195,878
North Carolina		48,539	44,990			26,886	48,246
Ohio	231,610	11,403	12,194	18,822	187,497	28,126	170,874
Oregon	5,270	5,006	163	3,931			
Pennsylvania	268,030	178,871	12,776	16,765	147,510	82,175	230,710
Rhode Island	12,244			7,707	11,467	1,675	6,680
South Carolina ¹							
Tennessee		64,700	69,274	11,350		66,178	73,638
Texas		47,548	15,438			15,639	31,169
Vermont							
Virginia	33,808	218	1,969	6,849	39,561	545	10,569
West Virginia	1,929	74,323	74,681	16,290	291	60,310	89,706
Wisconsin	86,110	888	161	65,021	60,090	579	52,843
Total	1,866,452	847,953	560,631	1,373,157	1,341,264	874,534	1,838,189
Whole vote		4,680,193				4,053,987	

¹ Electors chosen by legislature.

SUMMARY OF POPULAR AND ELECTORAL VOTES

For President and Vice-President of the United States, 1789 to 1900.

Year of Election.	No. of States.	Total Elect. Vote.	Political Party.	Presidents. ¹			Vice-Presidents.	
				CANDIDATES.	VOTE.		CANDIDATES.	Elect. Vote.
					States.	Popular.		
1789	10 ²	73	Geo. Washington.	69	34
			John Adams.....	9
			John Jay.....	6
			R. H. Harrison...	4
			John Rutledge...	3
			John Hancock...	2
			George Clinton...	2
			Sam. Huntington	1
			John Milton.....	1
			James Armstrong	1
			Benj. Lincoln.....	1
			Edward Telfair...	1
			Vacancies.....	4
1792	15	135	Fed...	Geo. Washington.	132	77
			Fed...	John Adams.....	50
			Rep...	George Clinton...	4
			Thomas Jefferson	1
			Aaron Burr.....	3
1796	16	133	Fed...	Vacancies.....	3	68
			Rep...	John Adams.....	71	59
			Fed...	Thomas Jefferson	30
			Fed...	Thos. Pinckney...	15
			Rep...	Aaron Burr.....	11
			Samuel Adams...	7
			Oliver Ellsworth.	5
			George Clinton...	3
			John Jay.....	2
			James Iredell...	2
			Geo. Washington.	2
			John Henry.....	2
			S. Johnson.....	1
1800	16	138	Rep ³	C. C. Pinckney...	73	73
			Rep...	Thos. Jefferson...	65
			Fed...	Aaron Burr.....	64
			Fed...	John Adams.....	1
			Fed...	C. C. Pinckney...	1
1804	17	176	Rep...	John Jay.....	162	Geo. Clinton...	162
			Fed...	Thos. Jefferson...	15	14	Rufus King.....	14
1808	17	176	Rep...	C. C. Pinckney...	2	122	Geo. Clinton...	113
			Rep...	James Madison...	12	47	Rufus King.....	47
			Fed...	C. C. Pinckney...	5	6	John Langdon...	9
			George Clinton...	Jas. Madison...	3
.....	Jas. Monroe...	3			
1812	18	213	Rep...	Vacancy.....	1
			Fed...	James Madison...	11	128	E. Gerry.....	131
			Fed...	De Witt Clinton...	7	80	J. Ingersoll...	86
1816	19	221	Rep...	Vacancy.....	1
			Fed...	James Monroe...	16	183	D. D. Tompkins.	183
			Fed...	Rufus King.....	3	34	J. E. Howard...	22
			James Ross.....	5
			J. Marshall.....	4
.....	R. G. Harper...	3			
.....	Vacancy.....	4	4	

¹ Previous to the election of 1801, each elector voted for two candidates for President; the one receiving the highest number of votes, if a majority, was declared elected President; and the next highest Vice-President.

² Three states out of thirteen did not vote: New York which had not passed an electoral law, and North Carolina and Rhode Island, which had not adopted the constitution.

³ There having been a tie vote, the choice devolved upon the House of Representatives. A choice was made upon the 36th ballot, which was as follows: Jefferson — Georgia, Kentucky, Maryland, New Jersey, New York, North Carolina, Pennsylvania, Tennessee, Vermont and Virginia — 10 states; Burr — Connecticut, Massachusetts, New Hampshire and Rhode Island — 4 states; Blank — Delaware and South Carolina — 2 states.

SUMMARY OF POPULAR AND ELECTORAL VOTES—Continued.

Year of Election.	No. of States.	Total Elect. Vote.	Political Party.	Presidents.				Vice-Presidents.	
				CANDIDATES.	VOTE.			CANDIDATES.	Elect. Vote.
					States.	Popular	Electoral.		
1820	24	235	Rep...	James Monroe...	24		231	D. D. Tompkins.	218
			Opp ..	John Q. Adams ..				1	
								D. Rodney	4
								R. G. Harper.....	1
								R. Rush	1
									3
1824	24	261	Rep...	Vacancy			3	J. C. Calhoun	182
			Coal ..	Andrew Jackson ..	10	155,872	99 ^o	N. Sanford	30
			Rep...	John Q. Adams...	8	105,321	84	N. Macon	24
			Rep...	Wm. H. Crawford ..	3	44,282	41	A. Jackson	13
			Rep...	Henry Clay.....	3	46,587	37	M. Van Buren ..	9
							Henry Clay	2	
									1
1828	24	261	Dem...	Vacancy				J. C. Calhoun	171
			N. R..	Andrew Jackson ..	15	617,231	178	R. Rush	83
								Wm. Smith	7
1832	24	288	Dem...	John Q. Adams ..	9	509,097	83	M. Van Buren ..	185
			N. R..	Andrew Jackson ..	15	687,502	219	J. Sergeant	49
				Henry Clay	7	530,189	49	Henry Lee	11
				John Floyd	1		11	A. Ellmaker	7
				William Wirt	1		7	Wm. Wilkins	30
								2	
									2
1836	26	294	Dem...	Vacancies				R. M. Johnson ⁴ ..	147
			Whig..	Martin V'n Buren ..	15	761,549	170	F. Cranger	77
			Whig..	Wm. H. Harrison ..	7		73	John Tyler	47
			Whig..	Hugh L. White	2		26	Wm. Smith	23
			Whig..	Daniel Webster..	1		14		
								11	
1840	26	294	Whig..	W. P. Mangum ..	1		11	John Tyler	231
			Whig..	Wm. H. Harrison ..	10	1,275,017	234	R. M. Johnson ..	48
			Dem...	Martin V'n Buren ..	7	1,123,702	60		
			Lib'ty	James G. Birney ..		7,059			
									7
1844	26	275	Dem...	James K. Polk	15	1,337,243	170	Geo. M. Dallas ..	170
			Whig..	Henry Clay	11	1,299,068	105	T. Frelinghysen ..	105
									163
1848	30	290	Whig..	James G. Birney ..		62,390		M. Fillmore	127
			Dem...	Zachary Taylor ..	15	1,300,101	163	Wm. O. Butler ..	127
									251
1852	31	296	Free S	Lewis Cass	15	1,220,544	127	Chas. F. Adams ..	42
			Dem...	Martin V'n Buren ..		291,263		Wm. A. Graham ..	42
									174
1856	31	296	Dem...	Franklin Pierce ..	27	1,601,474	254	Geo. W. Julian ..	174
			Whig..	Winfield Scott ..	4	1,386,578	42	J. C. Breck'nrdge	114
									8
1860	33	303	Fr Dm	John P. Hale		156,149		Wm. L. Dayton ..	8
			Dem...	James Buchanan ..	19	1,833,169	174	A. J. Donelson ..	8
									180
1864	36	314	Rep...	John C. Fremont ..	11	1,341,264	114	H. Hamlin	180
			Amer.	Millard Filmore ..	1	874,534	8	Joseph Lane	72
			Rep...	Abraham Lincoln ..	17	1,866,352	180	E. Everett	39
			Dem...	J. C. Breck'nrdge ..	11	845,763	72	H. V. Johnson ..	12
			C. Un.	John Bell	3	589,531	39	Andrew Johnson ..	212
									21
1868	37	317	I. Dem	S. A. Douglas	2	1,375,157	12	G. H. Pendleton ..	21
			Rep...	Abraham Lincoln ..	22	2,216,067	212	Schuyler Colfax ..	214
									81
									80
									23

¹ Eleven states did not vote, viz.: Alabama, Arkansas, Florida, Georgia, Louisiana, Mississippi, North Carolina, South Carolina, Tennessee, Texas and Virginia.

² Three states did not vote, viz.: Mississippi, Texas and Virginia.

³ No choice having been made by the Electoral College, the choice devolved upon the House of Representatives. A choice was made on the first ballot, which was as follows: Adams—Connecticut, Illinois, Kentucky, Louisiana, Maine, Maryland, Massachusetts, Missouri, New Hampshire, New York, Ohio, Rhode Island and Vermont—13 states; Jackson—Alabama, Indiana, Mississippi, New Jersey, Pennsylvania, South Carolina and Tennessee—7 states; Crawford—Delaware, Georgia, North Carolina and Virginia—4 states.

⁴ No candidate having received a majority of the votes of the Electoral College, the Senate elected R. M. Johnson Vice-President, who received 33 votes; Francis Granger received 16.

ELECTION STATISTICS.

231

SUMMARY OF POPULAR AND ELECTORAL VOTES — Continued.

Year of Election.	No. of States.	Total Elect. Vote.	Political Party.	Presidents.			Vice-Presidents.		
				CANDIDATES.	VOTE.		CANDIDATES.	Elect. Vote.	
					States.	Popular.			Electoral.
1872	37	366	Rep...	Ulysses S. Grant.	31	3,597,070	286	Henry Wilson...	286
			D. & L.	Horace Greeley...	6	2,834,079	B. Gratz Brown..	47
			Dem..	Chas. O'Connor...	29,408	Geo. W. Julian..	5
			Temp.	James Black.....	5,608	A. H. Colquitt..	5
			T. A. Hendricks..	42	J. M. Palmer....	3
			B. Gratz Brown..	18	T. E. Bramlette..	3
			Chas. J. Jenkins..	2	W. S. Groesbeck	1
			David Davis.....	1	W. D. Machen..	1
			N. P. Banks.....	1
			Not counted!..	17
1876	38	369	Rep...	E. B. Hayes.....	21	4,018,228	185	W. A. Wheeler..	185
			Dem..	Samuel J. Tilden.	17	4,299,893	184	T. A. Hendricks..	184
			G. B.	Peter Cooper.....	81,740
			Prohi.	Green Clay Smith	9,552
1880	38	369	Rep...	Scattering.....	2,636
			Dem..	Jas. A. Garfield..	19	4,419,187	214	Chest. A. Arthur	214
			G. B.	W. S. Hancock... 19	4,435,121	155	W. H. English..	153	
			Prohi.	J. B. Weaver.....	302,754
			Neal Dow.....	9,861
1884	38	401	Dem..	Scattering.....	1,145
			Rep..	Grover Cleveland	20	4,908,892	219	T. A. Hendricks..	219
			Prohi.	James G. Blaine..	18	4,814,051	182	John A. Logan..	182
			Peo...	John P. St. John..	150,335
			Benj. F. Butler..	134,163
1888	38	401	Rep...	Benj. Harrison..	20	5,445,274	233	Levi P. Morton..	233
			Dem..	Grover Cleveland	18	5,538,755	168	A. G. Thurman..	168
			Pro..	Clinton B. Fisk..	248,890
			Lab..	A. J. Streeter....	142,034
1892	44	422	Dem..	Grover Cleveland	5,554,504	227	A. E. Stevenson	227
			Rep..	Benj. Harrison..	5,158,912	145	Whitelaw Reid..	145
			Pro..	Jas. F. Weaver... 22	1,054,215	22	J. G. Field.....	22	
			John Bidwell....	289,806
1896	45	447	Rep...	Wm. McKinely... 23	7,104,779	271	Gar'tt A. Hobart	271	
			Dem..	Wm. J. Bryan.... 22	6,502,925	176	Arthur Sewell..	171	
			Pop..	Thos. E. Watson	5	
			N. Dm	John M. Palmer..	133,148	Sim'n B. Buckn'r
			Pro..	Joshua Levering..	132,007	Hale Johnson..
			S. Pro.	Chas. E. Bentley..	13,969	J. H. Southgate.
			Sc. Lb	Chs. M. Matchett	36,274	Matt. Maguire..
1900	45	447	Rep...	Wm. McKinley... 28	7,219,016	292	T. Roosevelt...	292	
			Dem..	Wm. J. Bryan.... 17	6,357,643	155	A. E. Stevenson	155	
			Prohi.	J. G. Wooley....	207,159	H. B. Metcalf..
			S. Dm.	E. V. Debs.....	95,499	J. Harriman....
			S. Lab	J. F. Malloney... 34	593	V. Rimmel.....	
			Pop..	W. Barker.....	42,830	Ig. Donnelly....
			U. Ref	S. H. Ellis.....	5,864	S. T. Nichols....
			Scattering.....	2,433

¹ Three electoral votes of Georgia cast for Horace Greeley, and the votes of Arkansas, 6, and Louisiana, 8, cast for U. S. Grant, were rejected. If all had been included in the count, the electoral vote would have been 300 for U. S. Grant and 66 for opposing candidates.

ELECTION STATISTICS, 1900.

PRESIDENTIAL VOTE, BY TOWNS AND ELECTION DISTRICTS.

Counties, Towns, Cities and Election Districts.	Bryan, Dem.	Woolley, Pro.	McKinley, Rep.	Debs, Soc. Dem.	Malloy, Soc. Lab.	Dem. Plu.	Rep. Plu.
ADAMS Co.—3d dist.							
Adams	27	5	95				68
Big Plats	36		33				47
Colburn	14	1	78				64
Dell Prairie	43	3	77				31
Easton	31	1	86				55
Jackson	16	3	122				106
Leola	8		64				56
Lincoln	15	1	67				52
Monroe	7	2	117				110
New Chester	12	2	59				47
New Haven	63		120				57
Preston	17	3	31	2			14
Quincy	23		60				38
Richfield	23	2	68				45
Rome	24	4	94				70
Springville	26	1	98				72
Strong's Prairie	25	1	191				169
Total	409	29	1,513	2			1,704
Democratic plurality							
Net Republican plurality							1,104
ASHLAND Co.—9th dist.							
Ashland	52	1	89		1		37
Ashland, city:							
1st ward	56	4	246	2	1		
2d ward	75	17	247	4			
3d ward	104	14	321	2			
4th ward	69	6	141	4			
5th ward	127	17	207	5	32	4	939
6th ward	104	6	166	6	1		
7th ward	129	4	139	1			
8th ward	151	3	185	10	2		
9th ward	146	5	138	3			
10th ward	108	6	168	1	1		
Butternut	119	6	214	6	1		95
Gordon	12	1	29	1			17
Jacobs	85	6	217		1		131
La Pointe	17		34				17
Morse	102	2	201	3			99
Sanborn, 1st precinct	22	1	61				
2d precinct	78	4	181				142
Total	1,557	103	3,034	42	7		1,477
Democratic plurality							
Net Republican plurality							1,477
BARRON Co.—10th dist.							
Almena	69	2	42			27	
Barron	13	2	51				65
Barron, city	45	19	216				171
Cameron, village	27	3	53				26
Cedar Lake	26	5	80				54
Chetek	35	1	119				84
Chetek, city	27	9	92				65
Clinton	56	2	143	2			87
Cumberland	85	6	275				190
Cumberland, city	49	11	188				139
Dallas	42	25	190				148
Doore	29	25	123				94
Maple Grove	38	9	229				191

PRESIDENTIAL VOTE, 1900, BY TOWNS AND ELECTION DISTRICTS — Continued.

Counties, Towns, Cities and Election Districts.	Bryan, Dem.	Woolley, Pro.	McKinley, Rep.	Debs, Soc. Dem.	Malloney, Soc. Lab.	Dem. Plu.	Rep. Plu.
BARRON Co.—10th dist.—Con.							
Oak Grove.....	91	1	61			30	
Prairie Farm.....	19	8	232				213
Rice Lake.....	35	1	53				15
Rice Lake, city:							
1st ward.....	23	6	79				
2d ward.....	29	1	92				
3d ward.....	25	2	79	1	1		
4th ward.....	22	7	129				
Stanford.....	10		66				56
Stanley.....	27	6	91				64
Sumner.....	16	5	88				72
Turtle Lake.....	45		40			5	
Turtle Lake, village.....	20		56				36
Vance Creek.....	15	2	53				33
Total.....	943	153	2,950	3		62	2,069
Democratic plurality.....							62
Net Republican plurality.....							2,007
BAYFIELD Co.—10th dist.							
Bayfield, 1st precinct.....	110	17	425	3			425
2d precinct.....	23	6	133	1	4		
Drummond.....	27	2	187			2	160
Iron River, 1st precinct.....	181	13	459	2	2	2	278
2d precinct.....	9	1	9				
Mason.....	26	14	155		1	2	159
Pratt.....	19		113			1	94
Washburn, 1st precinct.....	123	15	386				
2d precinct.....	1		19				
3d precinct.....	108	24	474	1	1	1	680
4th precinct.....	5	1	38				
Total.....	632	80	2,428	8	8		1,796
Democratic plurality.....							
Net Republican plurality.....							1,796
BROWN Co.—8th dist.							
Allouez.....	48		41			7	
Ashwaubenon.....	38	2	89				51
Bellevue.....	95		58			37	
De Pere.....	94	2	47			47	
De Pere, city:							
1st ward.....	91	4	140				
2d ward.....	131	3	96				
3d ward.....	93	1	151	1	1		
4th ward.....	73	1	86				
Eaton.....	106	1	50			56	
Glenmore.....	136	5	116			20	
Green Bay.....	40		115				75
Green Bay city:							
1st ward.....	194	10	315		1		
2d ward.....	167	7	302	1			
3d ward.....	123	4	233	4	1		
4th ward.....	151	1	303	8			
5th ward.....	211	2	262	2	2		
6th ward, 1st precinct.....	125	12	167	2	26	4	1,013
2d precinct.....	68	11	120		2		
7th ward, 1st precinct.....	50	13	147				
2d precinct.....	39	9	96				
8th ward, 1st precinct.....	80	7	203				
2d precinct.....	48	5	121	3			
Holland.....	222		43			179	
Howard.....	90	6	150				100
Humboldt.....	69	1	94				26
Lawrence.....	100	1	153				53
Morrison.....	146	2	210				64

PRESIDENTIAL VOTE, 1900, BY TOWNS AND ELECTION DISTRICTS — Continued.

Counties, Towns, Cities and Election Districts.	Bryan, Dem.	Woolley, Pro.	McKinley, Rep.	Debs, Soc. Dem.	Malloney, Soc. Lab.	Dem. Plu.	Rep. Plu.
BROWN CO.—8th dist.—Con.							
New Denmark.....	74	1	203		1		129
Pittsfield.....	91	3	115				21
Preble.....	140	4	174				31
Rockland.....	101	3	44			57	
Scott.....	103	4	97		1	9	
Suamico.....	56	2	170				114
Wrightstown.....	192	2	182			10	
Total.....	3,588	133	4,934	27	6	422	1,768
Democrat plurality.....							422
Net Republican plurality.....							1,346
BUFFALO CO.—7th dist.							
Alma.....	50		78				28
Alma, city, 1st ward.....	59 } 123	3 } 3	43 } 125				2
2d ward.....	21 }		41 }				
3d ward.....	43 }		41 }				
Belvidere.....	77		46			31	
Buffalo.....	42		42			29	
Buffalo City.....	37		17			20	
Canton.....	34	2	127				93
Cross.....	59		38			21	
Dover.....	18	1	164				146
Fountain City, 1st ward.....	53 } 127	2 } 4	63 } 132				5
2d ward.....	69 }	2 }	69 }				
Gilmanton.....	31	4	132				101
Glencoe.....	94	1	70			21	
Lincoln.....	75	1	54			21	
Maxville.....	42	1	65				23
Milton.....	32		27			5	
Modena.....	35	12	152				117
Mondovi.....	15	3	129				114
Mondovi, city, 1st ward.....	8 } 38	8 } 10	101 } 210				172
2d ward.....	30 }	2 }	109 }				
Montana.....	54	1	49			5	
Naples.....	5	1	193				188
Nelson.....	102	11	184				82
Waumandee.....	86		57			29	
Total.....	1,205	55	2,091			185	1,071
Democratic plurality.....							185
Net Republican plurality.....							886
BURNETT CO.—10th dist.							
Grantsburg.....	37	7	313				276
Grantsburg, village.....	20	14	101		1		81
Marshland.....	36		105				69
Meenon.....	27	5	153	1	1		126
Rusk.....	23	3	79				56
Trade Lake.....	38	6	160	1	2		122
Wood Lake, 1st precinct.....	23 } 37	11 } 13	137 } 201		1 } 2		164
2d precinct.....	14 }	2 }	64 }		1 }		
Total.....	218	48	1,112	2	6		994
Democratic plurality.....							
Net Republican plurality.....							894
CALUMET CO.—6th dist.							
Brillion.....	101	3	227				126
Brillion, village.....	71	4	126	3			55
Brothertown.....	208	8	112			96	
Charlestown.....	157	3	127	7		30	
Chilton.....	193		90	1		103	
Chilton, city.....	199	3	126	3		73	
Harrison.....	281	9	120			161	

PRESIDENTIAL VOTE, 1900, BY TOWNS AND ELECTION DISTRICTS—Continued.

Counties, Towns, Cities and Election Districts.	Bryan, Dam.	Woolley, Pro.	McKinley, Rep.	Debs, Soc. Dem.	Malloy, Soc. Lab.	Dem. Plu.	Rep. Plu.
CALHOUN Co.—6th dist.—Con.							
Hilbert, village	72	2	41	31
New Holstein	133	4	249	7	111
Rantoul	109	4	167	58
Stockbridge	202	9	187
Woodville	179	5	59	120
Total	1,910	54	1,631	21	629	350
Republican plurality	350
Net Democratic plurality	279
CHIPPewa Co.—10th dist.							
Anson	45	105	1	60
Arthur	54	3	144	90
Auburn, 1st precinct	72	7	119	1
2d precinct	28	4	82
Big Bend, 1st precinct	27	6	200	1	369
2d precinct	40	2	43
3d precinct	11	4	103
Bloomer	139	6	142	3
Bloomer, village	85	4	129	1	44
Bord, village	71	3	59	12
Cadott, village	53	4	156	103
Chippewa Falls, city:
1st ward	77	7	103
2d ward	129	7	102
3d ward	133	3	146
4th ward	52	65
5th ward	96	98
6th ward	81	5	78	1	4	93
7th ward	69	4	60	2
8th ward	42	7	97
9th ward	47	3	75	1
10th ward	42	1	45
Cleveland	21	5	73	52
Colburn	41	4	60	19
Dewey	30	1	83	53
Eagle Point	93	15	114	21
Edson	195	2	139	1	2	56
Flambeau, 1st precinct	23	1	165	142
2d precinct	10	1	10
LaFayette	71	216	145
Lawrence	25	3	157	132
Sampson	24	2	91	67
Sig-1	76	1	149	73
Stanley, city:
1st ward	20	3	178
2d ward	43	1	131	381
3d ward	35	3	170
Strickland	29	1	12
Tilden	187	3	109	1	78
Wheaton	122	15	207	85
Total	2,446	140	4,215	9	2	163	1,932
Democratic plurality	163
Net Republican plurality	1,769
CLARK Co.—9th dist.							
Abbottsford, village	22	2	85	63
Beaver	5	2	104	99
Colby	33	4	97	1	64
Colby, city	48	1	77	29
Eaton	24	3	101	77
Fremont	9	3	152	143
Grant	53	1	205	2	152
Green Grove	11	2	46	35
Greenwood, city	27	4	121	94
Hewitt	3	47	44

PRESIDENTIAL VOTE, 1900, BY TOWNS AND ELECTION DISTRICTS—Continued

Counties, Towns, Cities and Election Districts.	Bryan, Dem.	Woolley, Pro.	McKinley, Rep.	Debs, Soc. Dem.	Malloney, Soc. Dem.	Dem. Plu.	Rep. Plu.
CLARK Co.—9th dist.—Con.							
Hixon.....	45	2	147				102
Hoard.....	9	1	93				84
Levis.....	40	3	85				45
Loyal.....	39	6	172				133
Loyal, village.....	34	9	94				60
Lynn.....	22	3	111				89
Longwood.....	31		56				25
Mayville.....	81	3	207		1		126
Mead.....	4		13				9
Mentor.....	66	13	125				59
Neillsville:							
1st ward.....	33	2	95	1			
2d ward.....	30	2	113	3	4	2	220
3d ward.....	57	2	132				
Pine Valley.....	60	5	153				98
Reseburg.....	40	3	83	1			23
Sherman.....	14	3	129				115
Sherwood Forest.....	2	2	44				37
Thorp.....	21		108				76
Thorp, village.....	38	7	114				86
Unity.....	33	3	119	1	1		81
Warner.....	22	2	103				50
Washburn.....	27	2	77				57
Weston, east precinct.....	25	1	93				75
west precinct.....	50	2	39				16
Withee.....	26	1	101	6	3		144
Worden.....	41	7	57				
York.....	32	18	176				
Total.....	1,157	124	3,834	15	7		2,707
Democratic plurality.....							
Net Republican plurality..							2,707
COLUMBIA Co.—2d dist.							
Arlington.....	37	13	132				95
Caledonia.....	98	12	127		1		29
Cambria, village.....	31	16	134				103
Columbus.....	87	2	98				11
Columbus, city;							
1st ward.....	59	8	149				
2d ward.....	74	2	101				143
3d ward.....	88	3	114				
Courtland.....	46	10	173				127
De Korra.....	43	2	133				90
Fort Winnebago.....	72	3	80		1		8
Fountain Prairie.....	134	7	209				75
Hampden.....	90	8	107				17
Kilbourn City, village.....	111	3	156				45
Leeds.....	55	9	143				88
Lewiston.....	38	3	130				94
Lodi.....	30	6	144				114
Lodi, village.....	45	13	208				163
Lowville.....	51	8	107				56
Marcellon.....	48	12	132	2			84
Newport.....	33		89				56
Otsego.....	67	12	205				139
Pacific.....	16	3	23	16			7
Pardeeville, village.....	30	14	160	1			130
Portage city; 1st ward.....	77	3	65				
2d ward.....	93	11	139	1			
3d ward.....	58	8	167	1			
4th ward.....	123	2	180		2		24
5th ward.....	151	10	198				
Poynette, village.....	44	16	104				60
Randolph.....	59	9	137				78
Randolph, village, W. ward.....	3	4	54				51
Rio, village.....	15	6	111				96
Scott.....	41	6	122				81
Springvale.....	30	12	126				96

PRESIDENTIAL VOTE, 1900, BY TOWNS AND ELECTION DISTRICTS—Continued.


Counties, Towns, Cities and Election Districts.	Bryan, Dem.	Woolley, Pro.	McKinley, Rep.	Debs, Soc. Dem.	Mallo-ney, Soc. Dem.	Dem. Plu.	Rep. Plu.
COLUMBIA Co.—2d dist.—Con.							
West Point	64	5	169				45
Wyoenna	42	21	193				154
Total	2,181	282	4,763	21	2		2,582
Democratic plurality							
Net Republican plurality							2,582
CRAWFORD Co.—3rd dist.							
Bridgeport	31		37		1		6
Clayton	132	7	263				131
De Soto, village	11	1	6			5	
Eastman	159	2	115		44		
Freeman	33	2	230				247
Gays Mill, village	12		69				57
Haney	60	3	150				90
Lynxville, village	14		78				64
Marietta	62	2	144				82
Prairie du Chien	67	1	26			41	
Prairie du Chien, city:							
1st ward	60	1	42				
2d ward	121	3	111				
3d ward	105	3	122				1
4th ward	36	3	46				
Scott	93	7	122				29
Seneca	168		103			65	
Soldier's Grove, village	30	5	131				104
Steuben, village	27	2	44				17
Utica	54	2	295				241
Wauzeka	56		58				2
Wauzeka, village	22	3	83				66
Total	1,353	44	2,333		1	156	1136
Democratic Plurality							156
Net Republican plurality							980
DANE Co.—2d dist.							
Albion	34	28	310				276
Belleville, village	33	4	71				38
Berry	143	3	49			94	
Black Earth	67	20	123				62
Blooming Grove	101	5	125				25
Blue Mounds	52	5	180				128
Bristol	143	7	134			9	
Burke	75	10	190				115
Cambridge, village	16	4	137				121
Christiana, 1st precinct	80	6	282		3	1	202
2d precinct							
Cottage Grove	84	12	220				136
Cross Plains	236	1	49		1	187	
Dane	78	6	104				26
Dane, village	26		29				3
Deerfield	81	5	143				62
Deerfield, village	41	5	100		4		59
Dunkirk	67	19	274				207
Dunn	62	13	183				121
Fitchburg	120	5	86		1	34	
Madison	89	10	261		3	1	172
Madison, city:							
1st ward	148	13	297				
2d ward	200	6	384		7		
3d ward	221	5	238		2		
4th ward, 1st prec. nct.	141	4	205		1		
2d precinct	195	8	161		3		
5th ward, 1st precinct	189	17	308		1	24	2
2d precinct	137	12	178				
6th ward, 1st precinct	225	5	219		5	1	
2d precinct	92	2	144		1		
7th ward	221	4	211				
8th ward	353	11	1,000		2		

PRESIDENTIAL VOTE, 1900, BY TOWNS AND ELECTION DISTRICTS—Continued.

Counties, Towns, Cities and Election Districts.	Bryan, Dem.	Woolley, Pro.	McKinley, Rep.	Debs, Soc. Dem.	Malloney, Soc. Lab.	Dem. Plu.	Rep. Plu.
DANE Co.—2d dist.—Con.							
Mazomanie	55	9	52			3	
Mazomanie, village	103	12	115	2			12
Medina	137	18	155				21
Middleton	218	2	129			89	
Montrose	115	12	91			21	
Mt. Horeb, village	64	3	160				96
Oregon	87	12	114	1			27
Oregon, village	58	16	125				67
Perry	49	6	183				134
Primrose	30	6	130				160
Pleasant Springs	33	9	271	2			238
Rutland	169	1	26			143	
Roxbury	23	10	230				232
Springdale	83	3	145				62
Springfield	192	2	38			151	
Stoughton, city: 1st ward	39	29	263	1	2		
2d ward	57	19	346	1			513
Sun Prairie	108	4	108				62
Sun Prairie, village	94	9	156				127
Vienna	40	6	157			32	
Verona	136	26	104	1			51
Vermont	65	7	116			34	
Waukegan, village	73	3	39	2		7	
Westport	119	8	112				163
Windsor	110	19	273				
York	117	9	93			24	
Total	6,129	512	9,396	46	4	834	4,101
Democratic plurality							834
Net Republican plurality							3,267
DODGE Co.—2d dist.							
Ashippun	133	4	152				19
Beaver Dam	157	6	107			50	
Beaver Dam city:							
1st ward	140	1	46	1			
2d ward	202	2	127				
3d ward	113	35	193	1		137	
4th ward	197	10	149				
Burnett	125	3	121			4	
Calamus	106	14	112				6
Chester	80	3	87				7
Clyman	173	6	105			63	
Elba	154	8	125			29	
Emmett	176	2	97			79	
Fox Lake	52	5	133				81
Fox Lake, village	97	9	120				23
Herman	172	1	140			32	
Horicon, city:							
1st ward	89	3	35				
2d ward	71	2	32				
3d ward	46	7	63			76	
Hubbard	166	1	151	1		15	
Hustisford	227	5	171			56	
Juneau, city:							
1st ward	84	1	45				
2d ward	90	1	46	91			83
Lebanon	210	7	82			123	
Leroy	131	6	144				13
Lomira	134	2	221				87
Lomira, village	54		54				
Lowell	224	3	182			42	
Lowell, village	47	2	35			12	
Mayville, city:							
1st ward	72		55	1			
2d ward	67	1	21	1			94
3d ward	131	1	100				
Oak Grove	175	3	155			20	
Portland	149	3	92			57	
Randolph, east ward	38	9	102				64
Reeseville, village	0		48			12	
Rubicon	135	4	176			9	

PRESIDENTIAL VOTE, 1900, BY TOWNS AND ELECTION DISTRICTS — Continued.

Counties, Towns, Cities and Election Districts.	Bryan, Dem.	Woolley, Pro.	McKinley, Rep.	Debs, Soc. Dem.	Malloney, Soc. Lab.	Dem. Plu.	Rep. Plu.
DODGE Co.—2d dist.—Con.							
Shields.....	182	1	40			142
Theresa.....	160	2	134			25
Theresa, village.....	64	1	30			34
Trenton.....	123	4	212				89
Watertown city:							
5th ward.....	169 } 377	2 } 2	33 } 130	2 } 5		247
6th ward.....	208 }	2 }	92 }	3 }			
Waupun, south ward.....	106	13	274				168
Westford.....	136	2	49			87
Williamstown.....	138	2	87			51
Total.....	5,813	177	4,780	8		1590	557
Republican plurality.....						557	
Net Democratic plurality						1033
DOOR Co.—8th dist.							
Bailey's Harbor.....	44	1	88				44
Brussels.....	21	2	137				116
Clay Banks.....	30	1	80				50
Egg Harbor.....	42	1	99	2			57
Foreville.....	85	4	177				92
Gardner.....	16	1	99				83
Gibraltar.....	44	1	169				125
Jacksonport.....	15	1	132				167
Liberty Grove.....	20	12	290				270
Nasewaupes.....	69	4	129				60
Sevastopol.....	83	3	160				77
Sturgeon Bay.....	19	3	85				66
Sturgeon Bay, city:							
1st precinct.....	135 } 164	15 } 19	385 } 525	.. } ..	1 } 1		361
2d precinct.....	29 }	4 }	140 }	.. }	.. }		
Union.....	11		56				45
Washington.....	11	4	86				75
Total.....	674	57	2,362	2	1		1,688
Democratic plurality.....							
Net Republican plurality..							1,688
DOUGLAS Co.—10th dist.							
Brule, 1st precinct.....	31)	3)	132)	..)	..)		
2d precinct.....	32 } 30	2 } 6	109 } 304	1 } 1	1 } 1		224
3d precinct.....	17 }	1 }	63 }	1 }	1 }		
Gordon.....	23		38		1		15
Nobegamain, 1st precinct...							
2d precinct.....	89 } 126	6 } 8	263 } 421	.. } 2	.. }		295
3d precinct.....	19 }	1 }	40 }	1 }	.. }		
4th precinct.....	3 }	1 }	17 }	1 }	.. }		
Superior, 1st precinct.....	15 }	1 }	101 }	1 }	.. }		
2d precinct.....	11 }	2 }	78 }	1 }	1 }		
3d precinct.....	17 } 59	2 }	33 }	2 }	3 }	3	115
3d precinct.....	31 }	.. }	63 }	.. }	1 }		
Superior, city:							
1st ward.....	222	7	301	9	1		
2d ward.....	87	8	224	1	1		
3d ward.....	95	12	191	1	1		
4th ward, 1st precinct.....	123	2	131	4	2		
2d precinct.....	147	7	180	4	..		
3d precinct.....	173	10	322	5	1		
5th ward, east precinct..	70	6	192	7	1		
west precinct.....	93 } 1,899	15 } 162	304 } 3,513	10 } 126	4 } 18		1,614
south precinct.....	89 }	13 }	159 }	2 }	.. }		
6th ward.....	238	8	326	24	1		
7th ward, 1st precinct.....	117	10	272	15	1		
2d precinct.....	126	10	250	9	1		
8th ward.....	96	34	199	3	..		
9th ward.....	106	18	327	28	5		
10th ward.....	117 }	4 }	135 }	4 }	1 }		
Total.....	2,187	178	4,450	133	22		2,263
Democratic plurality.....							
Net Republican plurality..							2,263



NORTHERN HOSPITAL FOR THE INSANE, NEAR OSHKOSH.

PRESIDENTIAL VOTE, 1900, BY TOWNS AND ELECTION DISTRICTS--Continued.

Counties, Towns, Cities and Election Districts.	Bryan, Dem.	Woolley, Pro.	McKinley, Rep.	Debs, Soc. Dem.	Mallo-ney, Soc. Lab.	Dem. Plu.	Rep. Plu.
FLORENCE Co.—9th dist.							
Commonwealth.....	16	3	154				113
Florence.....	78	14	34	3			222
Homestead.....	16		89		2		64
Total.....	110	17	514	3	2		404
Democratic plurality.....							
Net Republican plurality.....							404
FOND DU LAC Co.—6th dist.							
Alto.....	70	1	221				151
Ashford.....	224	4	207			17	
Auburn.....	132	3	207				75
Brandon, village.....	54	6	130				76
Byron.....	119	9	179				60
Culomet.....	250	1	44			206	
Eden.....	157	4	203	1			46
Eldorado.....	112	3	196				84
Empire.....	115	2	119				4
Fond du Lac.....	117	5	162				45
Fond du Lac, city:							
1st ward.....	262	11	331				
2d ward.....	271	14	349				
3d ward.....	266	8	327				
4th ward.....	404	11	263	1			
5th ward.....	142	4	126	9	16		7
6th ward.....	148	8	90	1			
7th ward.....	177	2	136	2			
8th ward.....	213	8	238	2			
Forest.....	144	1	123			21	26
Friendship.....	103	2	154				97
Lamartine.....	95	9	182				
Marshfield.....	410	2	38			372	
Metomen.....	78	6	185				117
Oakfield.....	84	7	277				183
Osceola.....	92	3	187				95
Ripon.....	59	3	134				125
Ripon, city:							
1st ward.....	78	3	118				
2d ward.....	49	12	158	1	1	1	
3d ward.....	72	6	132				
4th ward.....	57	11	157				
Rosendale.....	54	22	197				143
Springvale.....	111	4	165				54
Taycheedah.....	215	4	51			164	
Waupun.....	70	8	191				121
Waupun, city, North ward.....	131	3	181	1			50
Total.....	5,140	210	6,258	19	1	780	1,898
Democratic plurality.....							780
Net Republican plurality.....							1,118
FOREST Co.—9th dist.							
Cavour, 1st precinct.....	22	1	74				
2d precinct.....	11	1	83				
3d precinct.....	6	1	40		1		200
4th precinct.....	20	3	62				
Crandon, 1st precinct.....	20	1	63				
2d precinct.....	16	11	56				83
Total.....	95	18	378	1			283
Democratic plurality.....							
Net Republican plurality.....							283

PRESIDENTIAL VOTE, 1900, BY TOWNS AND ELECTION DISTRICTS—Continued.

Counties, Towns, Cities and Election Districts.	Bryan, Dem.	Woolley, Pro.	McKinley, Rep.	Debs, Soc. Dem.	Malloney, Soc. Lab.	Dem. Plu.	Rep. Plu.
GRANT Co.—3d dist.							
Beetown	104	10	171	3			67
Bloomington	62	7	77				15
Bloomington, village	35	9	102	2			67
Boscobel	144	11	293				149
Cassville	86	1	53			33	
Cassville, village	103	3	106				3
Castle Rock	91		43			48	
Clifton	41	8	188				147
Cuba City, village	69	3	101				32
Ellenboro	22	4	170				148
Fennimore	38	15	153				115
Fennimore, village	67	18	168				101
Glen Haven	69	3	115				46
Harrison	54	2	157	2			103
Hazel Green	115	2	108			7	
Hazel Green, village	44	10	76				32
Hickory Grove	41	1	112				71
Jamestown	163	1	42			121	
Lancaster	111	12	271	1			160
Lancaster, city	146	17	450		1		304
Liberty	88	3	106				18
Lima	55	4	174				119
Little Grant	26	5	100				74
Marion	69	5	45			24	
Millville	10	15	48				38
Montfort, village	35	6	110				75
Mount Hope	50	15	110				60
Mount Ida	68	11	68			7	30
Muscoda	52	2	45				
Muscoda, village	124	3	60			64	
Paris	96	3	75	5	1	21	
Paris	60	10	97				37
Patte Grove	129 } 324	13 }	355 }	1 }	2 }		361
Platteville, 1st precinct	195 }	14 }	330 }	1 }	2 }		
Platteville, 2d precinct							
Potosi	187	5	161	6		26	
Potosi, village	72	4	41			31	
Smelser	78	7	141				63
Waterloo	61	1	137				76
Waterloo	35		66			1	31
Waterstown	37	1	146	1			109
Wingville	68	9	45			23	
Woodman	54	11	163				109
Wyalusing							
Total	3,254	284	5,609	22	3	405	2,760
Democratic plurality							405
Net Republican plurality							2,355
GREEN Co.—1st dist.							
Adams	103	1	70			33	
Albany	54	7	110				56
Albany, village	53	27	119				66
Brodhead, 1st ward	52 } 121	12 }	132 }	7 }	12 }		161
Brodhead, 2d ward	69 }	6 }	150 }	5 }			105
Brooklyn	74	4	179				
Browntown	34		31	1		3	
Cadiz	121	15	146				25
Clarno	117	5	112			5	
Decatur	36	5	113				77
Excatur	68	7	99				31
Jefferson	78	13	190				112
Jordan	99	2	90			9	
Monroe	91	1	81			10	
Monroe city:							
1st ward	77 }	9 }	157 }	7 }			
2d ward	86 }	2 }	101 }	6 }			
3d ward	117 }	2 }	149 }	14 }			191
4th ward	90 }	5 }	154 }	1 }			
Monticello	26	6	95		1		69
Mount Pleasant	55	2	80				25

PRESIDENTIAL VOTE, 1900, BY TOWNS AND ELECTION DISTRICTS—Continued.

Counties, Towns, Cities and Election Districts.	Bryan, Dem.	Woolley, Pro.	McKinley, Rep.	Debs, Soc. Dem.	Malloy, Soc. Lab.	Dem. Plu.	Rep. Plu.
GREEN Co.—1st dist.—Con.							
New Glarus	88	1	136	6	48
Spring Grove	55	8	142	6	87
Sylvester	20	9	136	116
Washington	39	2	65	24
York	21	6	159	135
Total	1,776	164	2,996	40	84	1304
Democratic plurality	84
Net Republican plurality	1220
GREEN LAKE Co.—6th dist.							
Berlin	20	5	150	101
Berlin city:							
1st ward	82	3	115
2d ward	116	6	122
3d ward	87	2	141	3
4th ward	74	2	89
5th ward	99	1	97
Brooklyn	59	18	282	1	223
Green Lake	92	7	154	62
Kingston	89	11	107	18
Mackford	88	9	114	26
Manchester	135	3	106	29
Markesan, village	82	4	104	22
Marquette	80	3	90	10
Princeton	85	3	130	45
Princeton, village	174	3	139	35
Seneca	72	1	52	20
St. Marie	59	89	30
Total	1,522	81	2,481	4	1	84	643
Democratic plurality	84
Net Republican plurality	559
IOWA Co.—3d dist.							
Arena	109	13	135	2	76
Brigham	71	9	265	1	194
Clyde	77	4	64	13
Dodgeville	87	20	231	144
Dodgeville, city	113	37	349	236
Eden	80	11	129	1	49
Highland	169	4	131	3	38
Highland, village	122	3	71	1	51
Linden	52	19	188	1	136
Linden, village	19	6	145	1	1-6
Mifflin	67	13	263	193
Mineral Point	72	11	141	69
Mineral Point, city:							
1st ward	62	10	110	1
2d ward	62	5	170	1
3d ward	67	5	71
4th ward	70	4	88
Moscow	56	1	213	1	157
Pulaski	145	2	131	14
Ridgeway	132	12	139	1	7
Waldwick	70	6	91	21
Wyoming	41	8	95	54
Total	1,743	203	3,270	15	116	1,643
Democratic plurality	116
Net Republican plurality	1,527
IRON Co.—9th dist.							
Knight	39	13	265	223
Montreal	46	9	319	2	273

PRESIDENTIAL VOTE, 1900, BY TOWNS AND ELECTION DISTRICTS—Continued.

Counties, Towns, Cities and Election Districts.	Bryan, Dem.	Woolley, Pro.	McKinley, Rep.	Debs, Soc. Dem.	Malloy, Soc. Lab.	Dem. Plu.	Rep. Plu.
IRON Co.—9th dist.—Con.							
Saxon.....	46	2	236	190
Vaughn, 1st precinct.....	111 } 217	6 } 8	224 } 463	1 } 1	1 } 1	246
2d precinct.....	82 }	2 }	185 }	1 }	1 }
5th precinct.....	21 }	.. }	54 }	.. }	.. }
Vogel.....	8	1	35	27
Total.....	356	38	1,318	3	1	962
Democratic plurality.....
Net Republican plurality.....	962
JACKSON Co.—7th dist.							
Albion.....	42	4	274	192
Alma.....	44	1	205	161
Bear Bluff.....	12	2	17	5
Black River Falls, city:							
1st ward.....	11 } 99	4 } 11	83 } 394	.. } 2	.. }	295
2d ward.....	10 }	3 }	83 }	.. }	.. }
3d ward.....	14 }	3 }	65 }	.. }	.. }
4th ward.....	36 }	2 }	92 }	.. }	.. }
Brockway, 1st precinct.....	16 }	.. }	58 }	2 }	.. }
2d precinct.....	12 }	.. }	10 }	.. }	.. }
City Point.....	12	3	38	40	26
Cleveland.....	88	3	48
Curran.....	11	4	136	125
Franklin.....	14	4	139	122
Garden Valley.....	32	2	95	63
Garfield.....	7	11	105	98
Hixton.....	39	19	150	111
Irving.....	76	3	146	70
Kuapp.....	20	1	35	15
Manchester.....	31	2	91	60
Melrose.....	48	20	230	182
Merrillan, village.....	21	4	113	122
Millston.....	21	1	60	39
Northfield.....	12	3	168	156
Springfield.....	22	5	298	186
Total.....	651	103	2,639	2	40	2,023
Democratic plurality.....	40
Net Republican plurality.....	1,988
JEFFERSON Co.—2d dist.							
Aztalan.....	181	6	117	64
Cold Spring.....	35	2	86	51
Concord.....	151	4	109	42
Farmington.....	290	5	111	179
Ft. Atkinson, city:							
1st ward.....	61 } 290	21 } 53	142 } 476	1 } 4	.. }	186
2d ward.....	67 }	12 }	130 }	.. }	.. }
3d ward.....	76 }	11 }	76 }	3 }	.. }
4th ward.....	89 }	9 }	128 }	.. }	.. }
Hebron.....	89	8	135	46
Ixonia.....	211	2	126	85
Jefferson, 1st precinct.....	159 } 257	4 } 4	87 } 120	1 } 1	.. } ..	137
2d precinct.....	98 }	.. }	33 }	.. }	.. }
Jefferson, city:							
1st ward.....	100 } 445	2 } 4	63 } 182	1 } 2	.. } ..	263
2d ward.....	109 }	2 }	48 }	.. }	.. }
3d ward.....	125 }	.. }	48 }	.. }	.. }
4th ward.....	111 }	.. }	23 }	.. }	.. }
Koshkonong.....	163	8	167	4
Lake Mills.....	97	10	156	59
Lake Mills, village.....	75	17	250	175
Millford.....	107	10	142	35
Oakland.....	122	5	172	50
Palmira.....	28	6	168	140

ELECTION STATISTICS.

PRESIDENTIAL VOTE, 1900, BY TOWNS AND ELECTION DISTRICTS—Continued.

Counties, Towns, Cities and Election Districts.	Bryan, Dem.	Woolley, Pro.	McKinley, Rep.	Debs, Soc. Dem.	Mallo-ner, Soc. Lab.	Dem. Plu.	Rep. Plu.
JEFFERSON Co.—2d dist.—Con.							
Palmyra, village.....	39	14	140	101
Sullivan.....	126	9	217	91
Summer.....	47	8	79	32
Waterloo.....	130	4	61	69
Waterloo, village.....	181	9	103	75
Watertown.....	227	2	110	117
Watertown, city:							
1st ward.....	259	2	221
2d ward.....	189	2	110	1
3d ward.....	138	2	85	1	337
4th ward.....	84	3	47
7th ward.....	166	3	36
Total.....	4,127	199	3,729	8	1368	970
Republican Plurality.....	970
Net Democrat Plurality.....	398
JUNEAU Co.—3d dist.							
Armenia.....	39	2	132	93
Camp Douglas, village.....	32	1	72	40
Clearfield.....	31	1	67	36
Cutler.....	22	1	56	34
Elroy:							
1st ward.....	56	7	105	134
2d ward.....	69	6	151
Finley.....	13	2	32	19
Fountain.....	55	8	145	90
Germantown.....	49	3	51	14
Kildare.....	88	2	108	20
Kingston.....	12	50	38
Lemouweir.....	61	6	211	120
Lindina.....	86	11	158	1	72
Lisbon.....	21	2	111	90
Lyndon.....	67	37	30
Marion.....	40	40
Mauston:							
1st ward.....	56	3	120	129
2d ward.....	89	10	154
Necedah.....	104	8	255	151
New Lisbon:							
1st ward.....	31	93	148
2d ward.....	15	101
Orange.....	33	4	77	44
Plymouth.....	64	4	150	86
Seven-Mile Creek.....	127	3	42	85
Summit.....	97	4	115	18
Wonewoc.....	124	4	170	46
Wonewoc, village.....	87	6	108	1	21
Total.....	1,556	93	2,911	2	115	1,443
Democratic plurality.....	115
Net Republican plurality.....	1,323
KENOSHA Co.—1st dist.							
Frighton.....	123	1	98	25
Bristol.....	61	3	223	2	162
Kenosha, city:							
1st ward.....	183	3	178	1	1
2d ward.....	77	5	220
3d ward.....	185	5	310	5	1
4th ward.....	198	4	324	2
5th ward.....	145	3	169	6	22	3	287
6th ward.....	137	3	175	4
7th ward.....	174	2	86	2
8th ward.....	185	4	109	2	1
Paris.....	103	1	102	1	1

PRESIDENTIAL VOTE, 1900, BY TOWNS AND ELECTION DISTRICTS—Continued.

Counties, Towns, Cities and Election Districts.	Bryan, Dem.	Woolley, Pro.	McKinley, Rep.	Debs, Soc. Dem.	Malloney, Soc. Lab.	Dem. Plu.	Rep. Plu.
KENOSHA Co.—1st dist.—Con.							
Pleasant Prairie.....	132	6	267	2			135
Randall.....	34	2	125				91
Salem.....	170	7	278				108
Somers.....	102	12	314	1			212
Wheatland.....	92	2	100				8
Total.....	2,101	63	3,078	28	3	26	1,003
Democratic plurality.....							26
Net Republican plurality.....							977
KEWAUNEE Co.—8th dist.							
Algoma, city.....	121	6	261				146
Ahnapee.....	117		108			9	
Carlton.....	147	1	183				36
Casco.....	171		91			80	
Franklin.....	244	3	72			172	
Kewaunee, city.....	205	7	165	2		40	
Lincoln.....	123	1	144				21
Luxemburg.....	120	2	167				47
Montpelier.....	136		189				53
Pierce.....	120	2	40			80	
Red River.....	19	1	210				191
West Kewaunee.....	206	8	120	1		86	
Total.....	1,729	31	1,750	3		467	488
Democratic plurality.....							467
Net Republican plurality.....							21
LA CROSSE Co.—7th dist.							
Bangor.....	42	10	94				52
Bangor, village.....	62	7	90				28
Barre.....	65	3	52			13	
Burns.....	75	12	162				87
Campbell.....	75	3	110				35
Farmington.....	101	4	301				203
Greenfield.....	62	2	78				16
Hamilton.....	68	4	237				169
Holland.....	19	8	225	1			203
La Crosse, city:							
1st ward.....	201	2	165				
2d ward.....	141	5	194				
3d ward.....	213	1	156	1			
4th ward.....	93	8	229				
5th ward.....	106	5	145	2			
6th ward.....	105	2	172				
7th ward.....	91	18	171				
8th ward.....	336	10	180	1			
9th ward.....	65	11	219				
10th ward.....	80	7	192				
11th ward.....	134	4	113	1	8	1	584
12th ward.....	124	5	120				
13th ward.....	123	4	160	1			
14th ward.....	90	5	215				
15th ward.....	179	3	119	1			
16th ward.....	38	5	123	1			
17th ward.....	164	4	165				
18th ward.....	279	9	123				
19th ward.....	79	6	161				
20th ward.....	47	1	122				
Onalaska.....	50	3	182				132
Onalaska, city:							
1st ward.....	13	1	65				
2d ward.....	33	7	82				
3d ward.....	12	1	75				
Total.....	2,693	118	3,277	8			

PRESIDENTIAL VOTE, 1900, BY TOWNS AND ELECTION DISTRICTS—Continued.

Counties, Towns, Cities and Election Districts.	Bryan, Dem.	Woolley, Pro.	McKinley, Rep.	Debs, Soc. Dem.	Malloy, Soc. Lab.	Dem. Plu.	Rep. Plu.
LINCOLN Co.—9th dist.							
Corning	48	2	72	1			24
Harrison	35	1	32			3	
Merrill	53	5	131				78
Merrill, city; 1st ward	115	3	119				
2d ward	71	1	98				
3d ward	87	6	172				
4th ward	125	6	241	1,143			353
5th ward	97		166				
6th ward	146	23	166				
7th ward	149	8	178				
Pine River	127	3	133	3			6
Rock Falls	43	3	47				4
Russell	33	3	107	2			74
Scott	117	1	84			33	
Tomahawk	67		91				24
Tomahawk, City, 1st ward	63		62				
2d ward	54	2	65		9	1	
3d ward	64	5	83	3	1	2	
4th ward	58	3	97	6			68
Total	1,552	70	2,147	15	2	36	631
Democratic plurality							36
Net Republican plurality							595
MANITOWOC Co.—6th dist.							
Cato	170	1	191				21
Centerville	127		165	5			38
Cooperstown	135	2	140				5
Eaton	157	2	140	1	1	17	
Franklin	173	2	142			31	
Gibson	117	5	135				68
Kiel, village	94		95	42			1
Kossuth	153	3	197				44
Liberty	97	2	204				107
Manitowoc	48		114	2			66
Manitowoc, city, 1st ward	218	3	258	12			
2d ward	67	5	211				
3d ward	253	2	305	6			
4th ward	138	5	303	3	24	1	267
5th ward	154	2	124		1		
6th ward	52		103	2			
7th ward	221	2	66	1			
Manitowoc Rapids	145	2	193	1			48
Maple Grove	157		91			63	
Meeme	165	3	104	2		61	
Mishicott	229	3	87	8		142	
Newton	123	1	132				59
Reedsville, village	45	1	53				8
Rockland	51	8	205				154
Schleswig	131	2	104	16		27	
Two Creeks	90	1	39	3		51	
Two Rivers	156	3	57	2		99	
Two Rivers, City, 1st ward	94	1	44	3		1	
2d ward	96	1	57	7		1	
3d ward	69	3	82	17	63	2	245
4th ward	112		43				
5th ward	130		30	11		1	
Total	4,167	65	4,317	169	4	736	885
Democratic plurality							736
Net Republican plurality							150
MARATHON Co.—9th dist.							
Bergen	22	2	94				72
Berlin	123	2	83			45	
Brighton	58	1	74				16
Cassel	132	1	46			86	

ELECTION STATISTICS.

PRESIDENTIAL VOTE, 1900, BY TOWNS AND ELECTION DISTRICTS—Continued.

Counties, Towns, Cities and Election Districts.	Bryan, Dem.	Woolley, Pro.	McKinley, Rep.	Debs, Soc. Dem.	Malloney, Soc. Lab.	Dem. Plu.	Rep. Plu.
MARATHON Co.—9th dis.—Con.							
Cleveland.....	78	2	154				76
Colby, city, east ward.....	10	3	31				15
Day.....	52	4	42			40	
Easton.....	62		117				55
Eau Pleine.....	39	1	69				30
Edgar, village.....	39	3	84	2			45
Eldron.....	5	1	37				82
Emmet.....	103	4	38	1		65	
Frankfort.....	48	1	62		1		14
Halsey.....	128	3	107	2		21	
Hamburg.....	74	2	63			5	
Harrison.....	20		24				4
Hewitt.....	16		38				20
Holton.....	74	4	103	1			32
Hull.....	61	2	90	1			29
Johnson.....	71	2	36	1		35	
Knowlton.....	6	3	81				75
Kronenwetter.....	37	2	48				11
Maine.....	128	2	82			46	
Marathon.....	85	1	28			57	
Marathon, village.....	76	1	53			23	
McMillan.....	82	1	90				8
McMillan, village.....	5	1	35				30
Mosinee.....	28	3	43				15
Mosinee, village.....	46		124	2			78
Norrie.....	33	3	120			98	
Pike Lake.....	132	1	31				25
Plover.....	25	1	59		1		12
Rib Falls.....	61	1	73				33
Rietbrock.....	91	6	121				51
Spencer.....	65	7	114				
Stettin.....	108	1	68			40	
Texas.....	102	4	131				29
Wausau.....	107	4	80	1		27	
Wausau, city:							
1st ward.....	181	3	144	1			
2d ward.....	171	1	186	1	5		
3d ward.....	182	4	158		3		
4th ward.....	77	5	173				
5th ward.....	90	7	237	15	3	33	489
6th ward.....	113	8	156	5	4		
7th ward.....	99	9	198		5		
8th ward.....	115	4	138		1		
9th ward.....	116	3	133	8	12		
Wein.....	53	4	113	2		1	60
Weston.....	148	4	192			2	44
Total.....	3,768	132	4,717	28	38	588	1,537
Democratic plurality.....							588
Net Republican plurality.....							949
MARINETTE Co.—9th dist.							
Amberg, 1st precinct.....	31	1	139	3			275
2d precinct.....	14	1	73	2	5		
3d precinct.....	74	4	132				
Coleman.....	70	13	327				257
Crivitz.....	52	2	149				97
Dunbar.....	42	4	111				69
Grover.....	50	8	266				216
Marinette, city:							
1st ward.....	224	20	336	4	1		
2d ward.....	212	32	357	4			
3d ward.....	183	28	504	12	1	2	1,106
4th ward.....	192	16	470	3			
5th ward.....	148	12	368	1			
Peshtigo, 1st precinct.....	94	22	423				
2d precinct.....	5		12				427
3d precinct.....	21	3	99				
4th precinct.....	16	2	49				
5th precinct.....							

ELECTION STATISTICS.

PRESIDENTIAL VOTE, 1900, BY TOWNS AND ELECTION DISTRICTS — Continued.

Counties, Towns, Cities and Election Districts.	Bryan, Dem.	Woolley, Prop.	McKinley, Rep.	Debs, Soc. Dem.	Malloney, Soc. Lab.	Dem. Plu.	Rep. Plu.
MONROE Co.—7th dist.							
Adrian	40	4	74				24
Angelo	23	10	119				96
Byron	46	4	107				61
Cashton, village	44	3	83				37
Clifton	123	7	109			17	
Glendale	51	4	153				102
Grant	29	4	59				50
Greenfield	70	2	90				20
Jefferson	179	2	59			120	
Kendall, village	31	2	80				49
Lafayette	28	6	74				46
La Grange	33	1	143				110
Leon	51	6	130				79
Lincoln	18	6	165				147
Little Falls	116	11	145				29
New Lyme	12		31				19
Norwalk, village	30	2	63				33
Oakdale	65	3	68				3
Ontario, village	8		16				8
Portland	51	8	193				139
Ridgeville	101	3	103				2
Scott	31	3	26			5	
Sheldon	82		101				19
Sparta	103	22	138				35
Sparta, city:							
1st ward	50	3	133				
2d ward	46	13	144				
3d ward	88	11	136				
4th ward	56	11	102				
Total	240	38	515				275
Tomah	63	4	91				23
Tomah city:							
1st ward	56	8	116				
2d ward	88	16	159				
3d ward	66	12	146				
Total	210	36	451				241
Wellington	91	2	120				29
Wells	94		52			42	
Wilton	131	4	70			61	
Wilton, village	45	1	61				16
Total	2,247	194	3,709			245	1,707
Democratic plurality							245
Net Republican plurality							1,462
OCONTO Co.—9th dist.							
Armstrong	41	2	81				40
Brazeau	25	2	41				16
Chase	46	2	169				123
Gillett	29	2	154				125
Gillett, village	24		68				44
Howe	60	3	147				87
Lena	55	2	98				43
Little River	52	4	120				68
Maple Valley	65	4	122	1			57
Oconto	79	7	127				48
Oconto, city:							
East ward	115	3	221				
North ward	72	1	161				
South ward	88	7	263				
West ward	89	3	96				
Total	364	13	741				377
Oconto Falls	59	24	157				98
Pensaukee, 1st precinct	15	2	83				
2d precinct	15	7	154		1	1	
3d precinct	14	3	130				
Total	44	12	367				322
Spruce	53	3	106				53
Stiles	43	2	93	1	1		45

PRESIDENTIAL VOTE, 1900, BY TOWNS AND ELECTION DISTRICTS—Continued.

Counties, Towns, Cities and Election Districts.	Bryan, Dem.	Woolley, Pro.	McKinley, Rep.	Debs, Soc. Dem.	Mallo-ney, Soc. Lab.	Dem. Plu.	Rep. Plu.
OCONTO Co.—9th dist.—Con.							
Suamico, 1st precinct.....	44 } 64	1 } 2	46 } 97	.. } }	33
2d precinct.....	20 } 9	1 } 1	51 } 66	.. } 1	.. }	57
Underhill.....							
Total.....	1,117	74	2,751	3	2	1,637
Democratic plurality.....							
Net Republican plurality.....							1,637
ONEIDA Co.—9th dist.							
Gagen, 1st precinct.....	25 } 48	2 } 4	178 } 213	3 } 3	.. }	165
2d precinct.....	20 } 82	2 } 5	35 } 199	.. } }	160
Hazelhurst, 1st precinct.....	60 } 7	3 } 1	18 } 23	.. } }	20
2d precinct.....	7 } 15	1 } 1	18 } 23	.. } }	96
3d precinct.....							
4th precinct.....							
Newbold.....	20		40				
Pelican, 1st precinct.....	76	4	172	2			
2d precinct.....							
3d precinct.....							
Rhineland, city:							
1st ward.....	23 } 312	6 } 22	169 } 878	1 } 6	1 } 1	523
2d ward.....	48 } 7	2 } 3	141 } 130	2 } 1	.. }	
3d ward.....	56 } 4	3 } 4	144 } 180	1 } 1	.. }	
4th ward.....	60 } 53	7 } 4	130 } 114	1 } 1	.. }	
5th ward.....	94 } 66		180 } 59	1 } 1	.. }	7
6th ward.....	53 } 22		114 } 111	1 } 1	.. }	89
Schoepke, 1st precinct.....							35
Sugarcamp.....							
Woodboro, 1st precinct.....	44 } 53	1 } 1	69 } 87	1 } 1	1 } 1	
2d precinct.....	8 } 708	.. } 37	18 } 1,802	.. } 13	.. } 2	1,101
Total.....							7
Democratic plurality.....							1,094
Net Republican plurality.....							
OUTAGAMIE Co.—8th dist.							
Appleton, city:							
1st ward, 1st precinct.....	80 } 1,328	25 } 105	222 } 1,737	2 } 5	.. } 24	409
2d precinct.....	60 } 75	24 } 4	191 } 111	1 } 1	.. }	
3d ward, 1st precinct.....	174 } 112	9 } 10	234 } 318	5 } 4	.. }	
2d precinct.....	73 } 85	6 } 10	153 } 200	.. } }	115
3d ward, 1st precinct.....	285 } 148	8 } 2	155 } 152	5 } 2	.. }	145
2d precinct.....	75 } 98	4 } 6	111 } 150	1 } 6	.. }	82
4th ward.....	174 } 148	6 } 2	133 } 152	1 } 2	.. }	4
5th ward.....	295 } 98	13 } 6	220 } 150	5 } 6	.. }	54
6th ward.....	112 } 144	10 } 7	318 } 151	4 } 7	.. }	61
Black Creek.....	85	10	200				7
Bovina.....	54	3	199				10
Buchanan.....	280	7	106	1	1	154	4
Center.....	150	1	146				
Cicero.....	67	7	149				
Dale.....	148	2	152				
Deer Creek.....	98	6	150				
Ellington.....	90	10	151				
Freedom.....	179	6	193				
Grand Chute.....	144	7	151				
Greenville.....	138	2	148	2			
Hortonia.....	47		86				
Hortonville, village.....	59	9	151				
Kaukauna.....	143	3	90			53	
Kaukauna, city:							
north precinct.....	191 } 497	6 } 15	271 } 590	1 } 2	3 } 1	93
south precinct.....	303 } 30	9 } 1	319 } 80	2 } 3	1 } 1	50
Liberty.....							
Little Chute, village.....	147	1	55			92	
Maine.....	35	4	102				67

ELECTION STATISTICS.

PRESIDENTIAL VOTE, 1900, BY TOWNS AND ELECTION DISTRICTS—Continued.

Counties, Towns, Cities and Election Districts.	Bryan, Dem.	Woolley, Pro.	McKinley, Rep.	Debs, Soc. Dem.	Malloney, Soc. Lab.	Prog. Plu.	Rep. Plu.
OUTAGAMIE Co.—8th dis.—Con							
Maple Creek.....	61	4	83		1		19
New London, 3d ward.....	45	2	61				16
Osborn.....	33	3	91				55
Seymour.....	51	7	133				39
Seymour, city:							
1st ward.....	42	5	171		1		
2d ward.....	30	4	70			1	
Total.....	4,008	224	5,245	30	4	303	1,540
Democratic plurality.....							263
Net Republican plurality.....							1,277
OZAUKEE Co.—5th dist.							
Belzium.....	255	4	62			193	
Cedarburg.....	186	1	108	1		58	
Cedarburg, city.....	164	2	161	1			
Fredonia.....	270	4	93			177	
Grafton.....	104		73	1		81	
Grafton, village.....	54		53			1	
Mequon.....	225	10	273				29
Port Washington.....	131	2	78	2		57	
Port Washington, city.....	441	8	287	5		154	
Saukville.....	122	6	109	12	1	73	
Total.....	1,992	37	1,280	22	1	743	29
Republican plurality.....						30	
Net Democratic plurality.....						712	
PEPIN Co.—7th dist.							
Albany.....	23		88				63
Durand.....	23		38				15
Durand, city:							
1st ward.....	63	5	50				
2d ward.....	58	4	151				33
Frankfort.....	20	3	153				133
Lima.....	96		33			63	
Pepin.....	54	11	276				222
Stockholm.....	14		134				120
Waterville.....	109	14	201				92
Waubeek.....	13	2	22				9
Total.....	470	39	1,099			63	692
Democrat plurality.....							63
Net Republican plurality.....							623
PIERCE Co.—10th dist.							
Clifton.....	18	5	84				66
Diamond Bluff.....	23	1	75				55
Ellsworth.....	56	1	191	1			135
Ellsworth, village.....	73	6	163				90
El Paso.....	63	3	120				57
Gilman.....	17	11	213				196
Hartland.....	51	11	186				135
Isabella.....	19		64				45
Maiden Rock.....	23	6	218		1		195
Maiden Rock, village.....	12	4	51				39
Martell.....	14	8	252	1			238
Oak Grove.....	51		77	1			23
Prescott, city:							
1st ward.....	32	13	21				
2d ward.....	41	5	19				
3d ward.....	22	6	33				
Piver Falls.....	76	16	158				82
Piver Falls, city, 2d ward.....	75	20	283				206

PRESIDENTIAL VOTE, 1900, BY TOWNS AND ELECTION DISTRICTS—Continued.

Counties, Towns, Cities and Election Districts.	Bryan, Dem.	Woolley, Pro.	McKinley, Rep.	Debs, Soc. Lab.	Malloy, Soc. Lab.	Dem. Plu.	Rep. Plu.
PIERCE Co.—10th dist.—Con.							
Rock Elm.....	74	24	180	1			106
Salem.....	36	20	147				111
Spring Lake.....	35	17	168	3			133
Spring Valley, village.....	37	9	172				83
Trenton.....	55	3	143				157
Trimbelle.....	74	26	231				101
Union.....	67		163				
Total.....	1,041	224	3,433	7	1	6	2,398
Democratic plurality.....							6
Net Republican plurality.....							2,392
POLK Co.—10th dist.							
Alden, 1st precinct.....	36 } 48	6 } 6	137 } 243	1 } 1	.. }		195
2d precinct.....	12 }	.. }	106 }	.. }	.. }		
Amery, village.....	30	3	153				128
Apple River.....	20		71	3			51
Balsam Lake.....	29	2	115	5			86
Beaver.....	27	1	59				32
Black Brook.....	16	5	132		2		116
Bone Lake.....	15	1	21				6
Clam Falls.....	11	3	44				33
Clayton.....	37	4	113				76
Clear Lake.....	19	1	106				87
Clear Lake, village.....	18	1	73		1		55
Dureka.....	14	9	195		1		181
Farmington.....	95	1	102				7
Garfield.....	19	4	135	2	1		116
Georgetown.....	7		17				10
Johnstown.....	12		27				15
Laketon.....	28	6	123				100
Lincoln.....	30	7	123				89
Loraine.....	12	1	35				23
Luck.....	26		77	1			51
McKinley.....	2		35				33
Milltown.....	33		112	1			74
Osceola.....	31	3	163				132
Osceola, village.....	27	7	80	1			53
St. Croix Falls.....	25		86	1			61
St. Croix Falls, village.....	19	2	119	1			100
Sterling.....	9	4	133				124
West Sweden.....	21	1	23		8		7
Total.....	694	72	2,735	16	13		2,041
Democratic plurality.....							
Net Republican plurality.....							2,041
PORTAGE Co.—3th dist.							
Alban.....	66		142				76
Almond.....	37	6	216				179
Amherst.....	75	6	270				195
Amherst, village.....	26	1	132				106
Belmont.....	46	1	129				83
Buena Vista.....	79	4	165				86
Carson.....	158	1	74		1	84	
Dewey.....	96	5	23			73	
Eau Pleine.....	48	2	120				72
Grant.....	37		64				27
Hull.....	211	3	37			174	
Lanark.....	45	4	133				88
Linwood.....	35	4	68				33
New Hope.....	42	3	213				171
Pine Grove.....	15	3	138				123
Plover.....	102	8	253				151
Sharon.....	361	3	26			335	
Stevens Point.....							

PRESIDENTIAL VOTE, 1900, BY TOWNS AND ELECTION DISTRICTS--Continued.


Counties, Towns, Cities and Election Districts.	Bryan, Dem.	Woolley, Pro.	McKinley, Rep.	Debs, Soc. Dem.	Mallo-ney, Soc. Lab.	Dem. Plu.	Rep. Plu.
PORTAGE Co.—8th dist.—Con.							
Stevens Point, city:							
1st ward.....	106	2	211	2	1		
2d ward.....	145	12	227	2	1		
3d ward.....	113	7	201	4	1		149
4th ward.....	320	3	97	2			
5th ward.....	115	4	162				
6th ward.....	57	7	107				
Stockton.....	298	3	77			221	
Total.....	2,633	92	3,285	4	2	887	1539
Democratic plurality.....							887
Net Republican plurality.....							652
PRICE Co.—9th dist.							
Brannan.....	18	1	100				82
Emery.....	11		41				30
Fifield.....	38	6	65	1			27
Georgetown.....	18	3	33				15
Hackett.....	7	1	46				39
Hill.....	13		50				37
Kennan.....	34	2	118				84
Knox.....	12	1	101				89
Lake.....	82	2	220	2			138
Ozema.....	17	5	236		1		219
Phillips, city:							
1st ward.....	33	12	123	1	2		
2d ward.....	37	5	113	2	9	2	194
3d ward.....	53	4	81	6			
Prentice.....	26	4	87	1			61
Prentice, village.....	51	3	170				119
Worcester.....	79	6	141	1			62
Total.....	529	55	1,725	14	3		1,196
Democratic plurality.....							
Net Republican plurality.....							1,196
RACINE Co.—1st dist.							
Burlington, 1st precinct.....	157	7	69			88	
Burlington, 2d precinct.....							
Burlington, city:							
1st ward.....	78	5	52				
2d ward.....	65	6	94				
3d ward.....	101	3	45				80
4th ward.....	87	1	60				
Calodonia.....	277	9	229	12	2	48	
Dover.....	95	8	114				19
Mt. Pleasant.....	123	17	346	2			223
Norway.....	36	4	170				134
Racine, city:							
1st ward.....	189	4	218	4	1		
2d ward.....	148	17	467	3			
3d ward, north precinct.....	130	7	341	6			
3d ward, south precinct.....	209	6	217	1			
4th ward, east precinct.....	199	3	151	3			
4th ward, west precinct.....	251	6	196	11			
5th ward, east precinct.....	194	5	319	13	117	3	1,316
5th ward, north precinct.....	167	5	306	13			
5th ward, south precinct.....	84	19	333	2			
6th ward, center precinct.....	167	7	285	6			
6th ward, north precinct.....	172	17	294	25	1		
6th ward, south precinct.....	231	6	324	5			
7th ward, east precinct.....	238	7	277	12	1		
7th ward, west precinct.....	169	6	136	13	1		
Raymond.....	57	8	261	2			204
Rochester.....	51	5	118				67

PRESIDENTIAL VOTE, 1903, BY TOWNS AND ELECTION DISTRICTS—Continued.


Counties, Towns, Cities and Election Districts.	Bryan, Dem.	Woolley, Pro.	McKinley, Rep.	Debs, Soc. Dem.	Malloney, Soc. Lab.	Dem. Plu.	Rep. Plu.
RACINE CO.—1st dist.—Con.							
Union Grove, village.....	14	13	111	97
Waterford	135	19	229	93
Yorkville	30	13	163	133
Total.....	3,855	233	5,925	133	5	216	2,236
Democratic plurality.....	216
Net Republican plurality.....	2,070
RICHLAND CO.—3d dist.							
Akan	88	2	139	51
Bloom	82	13	172	90
Buena Vista.....	87	17	136	49
Dayton.....	83	7	128	42
Eagle	82	5	133	51
Forest.....	48	3	123	75
Henrietta.....	97	14	101	4
Ithaca.....	93	14	95	2
Lone Rock, village.....	60	1	68	8
Marshall.....	23	10	171	143
Orion.....	59	4	117	53
Richland.....	64	12	144	80
Richland Center							
1st ward.....	51	17	121
2d ward.....	67	9	121
3d ward.....	42	17	127
Richwood.....	119	7	181	65
Rockbridge.....	80	20	120	40
Sylvan.....	75	34	192	27
Viola, village.....	13	1	51	35
Westford.....	144	5	95	49
Willow.....	54	18	145	91
Total.....	1,524	230	2,593	10	49	1,118
Democratic plurality.....	49
Net Republican plurality.....	1,039
Rock Co.—1st dist.							
Avon.....	47	2	119	72
Beloit.....	28	115	87
Beloit, city:							
1st ward.....	104	9	281
2d ward.....	116	24	462
3d ward.....	91	10	352
4th ward.....	109	21	474
5th ward.....	83	15	375
Bradford.....	47	2	109	62
Center.....	39	3	177	138
Clinton.....	60	12	187	127
Clinton, village.....	53	18	176	123
Edgerton, city.....	131	10	390	259
Evansville, city.....	79	41	411	382
Fulton.....	92	9	200	108
Harmony.....	73	13	151	78
Janesville.....	68	4	113	45
Janesville, city:							
1st ward, 1st precinct.....	78	6	134
2d precinct.....	79	11	272
3d precinct.....	61	3	114
4th precinct.....	100	8	197
5th precinct.....	82	11	273
6th precinct.....	74	11	210
7th precinct.....	179	11	163
8th precinct.....	221	9	201
9th precinct.....	220	6	176
Johnstown.....	78	13	115	37
La Prairie.....	30	6	111	81



LOOKING DOWN RIVER
FROM MINNESOTA SIDE



OLD MAN OF THE DALLES



RAPIDS IN ST. CROIX RIVER AT ST. CROIX FALLS.



DEVILS CHAIR



SCENES FROM THE INTER-STATE PARK, ST. CROIX RIVER.

PRESIDENTIAL VOTE, 1900, BY TOWNS AND ELECTION DISTRICTS--Continued.

Counties, Towns, Cities and Election Districts.	Bryan, Dem.	Woolley, Pro.	McKinley, Rep.	Debs, Soc. Dem.	Malloney, Soc. Lab.	Rep. Plu.	Rep. Plu.
ROCK Co.--1st dist.--Con.							
Lima.....	45	4	175				130
Magnolia.....	22	9	144		1		62
Milton, 1st precinct.....	75	26	213				337
2d precinct.....	41	30	246				
Newark.....	25		183				158
Orfordville, village.....	12	5	98				86
Plymouth.....	84	7	231	1			147
Porter.....	97	7	167	1			70
Rock.....	79	5	134				55
Spring Valley.....	24	3	217	1			193
Turtle.....	59	2	170				111
Union.....	40	8	183				143
Total.....	3,094	403	8,249	35	8		5,155
Democratic plurality.....							
Net Republican plurality.....							5,155
ST. CROIX Co.--10th dist.							
Baldwin.....	60	8	221	1	1		161
Baldwin, village.....	41	10	93				57
Cady.....	41	8	163				122
Cylon.....	64	8	132				68
Eau Galle.....	50	4	178				123
Emerald.....	94	9	88			6	
Erin Prairie.....	194	2	14			180	
Forest.....	35	3	41	1			6
Glenwood.....	59	4	54	1	5	5	
Glenwood, city:							
1st ward.....	27	9	42				96
2d ward.....	33	6	36				
3d ward.....	27	8	53				
4th ward.....	14	5	66				
Hammond.....	79	11	103	1			27
Hammond, village.....	36	18	55				19
Hudson.....	65	4	89		12		24
Hudson, city:							
1st ward.....	48	2	78				226
2d ward.....	98	5	186	2	3	5	
3d ward.....	89	9	197	6	1		
Kinnickinnic.....	52	8	89				37
New Richmond, city:							
1st ward.....	35	7	62				115
2d ward.....	63	8	69				
3d ward.....	8	4	95				
Pleasant Valley.....	30	6	89		1		59
Richmond.....	88	8	53			35	
River Falls, city, 1st ward.....	6	1	36		1		30
Rush River.....	26	7	130				104
Somerset.....	111	3	132				21
Springfield.....	99	2	163		2		64
St. Joseph.....	80	3	95				15
Stanton.....	124	2	53			71	
Star Prairie.....	35	3	130				95
Star Prairie, village.....	8	1	63		1		55
Troy.....	50	1	112				62
Warren.....	102	5	100			2	
Total.....	2,076	202	3,368	53	11	299	1,591
Democratic plurality.....							299
Net Republican plurality.....							1,292
SAUK Co.--3d dist.							
Ableman, village.....	33	4	57				24
Baraboo.....	65	13	221	1	1		153

PRESIDENTIAL VOTE, 1900, BY TOWNS AND ELECTION DISTRICTS—Continued.

Counties, Towns, Cities and Election Districts.	Bryan, Dem.	Woolley, Pro.	McKinley, Rep.	Debs, Soc. Dem.	Mallo-ney, Soc. Dem.	Dem. Plu.	Rep. Plu.
SAUK Co.—3d dist.—Con.							
Baraboo, city:							
1st ward.....	89	12	343	2	..		
2d ward.....	136	20	356	..	4		545
3d ward.....	120	4	191	2	..		
Bea Creek.....	124	1	79	45	..
Dellona.....	76	2	68	10	..
Delton.....	40	9	153	2	113
Excelsior.....	54	13	128	1	72
Fairfield.....	33	31	103	73
Franklin.....	152	2	57	95	..
Freedom.....	32	1	119	87
Greenfield.....	38	10	121	83
Honey Creek.....	69	1	107	..	1	..	38
Ironton.....	88	19	175	87
La Valle.....	98	4	121	23
La Valle, village.....	19	6	63	44
Merrimack.....	49	1	61	12
Merrimack, village.....	22	8	51	32
North Freedom, village.....	16	15	78	62
Prairie du Sac.....	42	1	49	..	1	..	7
Prairie du Sac, village.....	55	2	118	63
Reedsburg.....	75	5	119	41
Reedsburg, city:							
1st ward.....	91	6	172	139
2d ward.....	113	21	171
Sauk City, village.....	113	2	83	2	..	30	..
Spring Green.....	75	2	85	10
Spring Green, village.....	68	3	105	37
Sumpter.....	26	13	120	94
Troy.....	29	2	189	160
Washington.....	77	4	136	59
Westfield.....	158	2	98	60	..
Winfield.....	107	12	102	..	5
Woodland.....	108	25	123	1	20
Total.....	2,491	276	4,329	11	3	215	2,083
Democratic plurality.....							245
Net Republican plurality.....							1,838
SAWYER Co.—10th dist.							
Hayward, 1st prec.....	141	14	396	3	..		
2d prec.....	55	1	131		
3d prec.....	30	1	30	1	4		418
4th prec.....	34	2	78		
5th prec.....	45	5	88		
Total.....	305	23	723	4	..		418
Democratic plurality.....							
Net Republican plurality.....							418
SHAWANO Co.—9th dist.							
Almon.....	32	1	107	75
Angelica.....	42	1	115	73
Aniwa.....	54	..	37	17	..
Aniwa, village.....	17	6	63	46
Belle Plaine.....	91	3	101	10
Biramwood.....	30	9	98	68
Biramwood, village.....	31	3	90	59
Fairbanks.....	52	..	55	43
Germania.....	4	1	49	45
Grant.....	71	5	134	63
Green Valley.....	22	4	163	141
Hartland.....	65	1	147	..	1	..	82
Herman.....	84	1	178	94
Hutchins.....	37	1	292	1	255
Lessor.....	49	2	149	160
Maple Grove.....	106	2	141	35
Morris.....	4	..	138	134

PRESIDENTIAL VOTE, 1900, BY TOWNS AND ELECTION DISTRICTS—Continued.

Counties, Towns, Cities and Election Districts.	Bryan, Dem.	Woolley, Pro.	McKinley, Rep.	Debs, Soc. Dem.	Malloney, Soc. Lab.	Dem. Plu.	Rep. Plu.
SHAWANO Co.—9th dist.—Con.							
Navarino	23	1	57				34
Pella	100		54			36	
Richmond	73	6	150				57
Seneca	35		63				27
Shawano city:							
1st ward	93)	2)	79)	1)			
2d ward	50 - 159	5	55 - 201	1			12
3d ward	46)	1)	67)				
Tigerton, village	33	2	111	1			78
Washington	125	5	134				9
Waukechon	82	2	100				18
Wittenburg	21	3	155				135
Wittenburg, village	31	1	130				99
Total	1,504	68	3,243	3	1	53	1,792
Democratic plurality							53
Net Republican plurality							1,739
SHEBOYGAN Co.—5th dist.							
Cedar Grove, village	6		82	1			76
Elkhart Lake, village	53		39			14	
Greenbush	120	10	230	3			110
Herman	214	4	184	1		30	
Holland, 1st precinct	93)	1)	312)	3)			421
2d precinct	4)	2)	206)	3)			
Lima	124	6	310	1			186
Lyndon	93	7	327	5			234
Mitchell	163	3	134			29	
Mosel	48	4	114	2			66
Plymouth	59	3	211				122
Plymouth city:							
1st ward	117)	3)	194)	16)			127
2d ward	70)	2)	120)	7)	23		
Rhine	135	4	106				29
Russell	62	3	32				30
Scott	84	6	234				150
Sheboygan	169	4	164	35	2	5	
Sheboygan city:							
1st ward	217)	5)	386)	67)	3)		
2d ward	193	6)	286	20	6		
3d ward	97	4)	255	42			
4th ward	213	4)	397	97	8		
5th ward	152 - 1,680	6 - 48	278 - 2,317	144 - 790	19 - 46		637
6th ward	131	3)	175	96	4		
7th ward	220	8)	153	153	1		
8th ward, 1st precinct	197)	7)	227	62	4		
2d precinct	260)	5)	157)	109)	1)		
Sheboygan Falls	193	4	146	6		47	
Sheboygan Falls, village	244	2	129	5		115	
Sherman	215	4	200			15	
Wilson	73	3	136				63
Total	4,049	123	5,927	876	48	314	2,192
Democratic plurality							314
Net Republican plurality							1,878
TAYLOR Co.—9th dist.							
Aurora	5		26				21
Browning	49		49	2			
Chelsea	80	3	88	1			8
Cleveland	15		25				10
Deer Creek	95		79	4		16	
Greenwood	53		41			12	
Grover	23	1	60				37
Hammel	37	1	29			8	
Holway	18		57				39

PRESIDENTIAL VOTE, 1900, BY TOWNS AND ELECTION DISTRICTS—Continued.

Counties, Towns, Cities and Election Districts.	Bryan, Dem.	Woolley, Pro.	McKinley, Rep.	Debs, Soc. Dem.	Malloney, Soc. Lab.	Dem. Plu.	Rep. Plu.
TAYLOR Co.—9th dist.—Con.							
Little Black	134	1	146	2	12
Medford	168	2	119	1	49
Medford city:							
1st ward	55 } 2	1 } 4	104 } 256	2 } 2	118
2d ward	41 } 1	1 } 1	67 } 85
3d ward	42 } 1
Molitor	21	8	13
Rib Lake	103	7	246	1	143
Westboro	73	3	191	1	1	118
Total	1,012	22	1,420	14	1	98	506
Democratic plurality	98
Net Republican plurality	408
TREMPEALEAU Co.—7th dist.							
Albion	31	11	197	1	166
Arcadia, 1st precinct	140 } 276	6 } 20	146 } 232	44
2d precinct	136 } 14	86 } 86
Arcadia, village	149	7	121	28
Blair, village	10	3	99	89
Burnside	80	3	53	22
Caledonia	17	1	56	39
Chimney Rock	19	3	153	134
Dodge	53	20	33
Ettrick	62	13	388	326
Gale	66	2	239	173
Galesville, village	37	5	168	1	131
Hale	90	8	225	135
Independence, village	54	3	78	24
Lincoln	36	9	79	43
Osseo, village	13	3	84	71
Pigeon	26	10	191	165
Preston	21	12	314	298
Sumner	21	4	135	114
Trempealeau	43	17	144	101
Trempealeau, village	33	7	84	51
Unty	24	14	170	146
Whitehall, village	29	12	129	100
Total	1,190	167	3,364	1	1	127	2,301
Democratic plurality	127
Net Republican plurality	2,174
VERNON Co.—3d dist.							
Bergen	59	3	166	107
Christiana	15	7	276	281
Clinton	40	5	199	159
Coon	13	2	282	269
De Soto, village	9	3	58	49
Forest	55	13	175	120
Franklin	63	5	217	154
Genoa	93	103	10
Greenwood	35	94	9
Hamburg	40	8	169	1	129
Harmony	38	5	160	122
Hillsboro	64	4	125	2	61
Hillsboro, village	48	2	113	13	65
Jefferson	51	8	235	184
Kickapoo	34	4	142	108
La Farge	41	10	86	45
Liberty	26	1	66	40
Ontario, village	33	4	47	14
Readstown, village	25	4	86	61
Stark	45	6	141	96
Sterling	47	6	195	148
Union	56	5	75	19
Viola, village	5	1	48	43

PRESIDENTIAL VOTE, 1933, BY TOWNS AND ELECTION DISTRICTS—Continued.

Counties, Towns, Cities and Election Districts.	Bryan, Dem.	Woolley, Pro.	McKinley, Rep.	Debs, Soc. Dem.	Malloy, Soc. Lab.	Dem. Plu.	Rep. Plu.
WASHBURN Co.—10th dist.							
Bashaw	29	3	109	1	86
Long Lake	18	1	28	10
Minong	16	1	65	49
Shell Lake	62	19	315	1	253
Spooner, 1st precinct	70 } 84	1 } 2	149 } 223	.. } }	142
2d precinct	14 } ..	1 } ..	77 } } }
Veazie	44	3	65	21
Total	253	29	808	1	1	555
Democratic plurality
Net Republican plurality	555
WASHINGTON Co.—5th dist.							
Addison	247	4	103	144
Barton	131	2	115	16
Brin	182	6	101	81
Farvington	155	155	1
German town	165	3	251	86
Hartford	160	5	158	2
Hartford, city:							
1st ward	87 } 168	1 } 5	134 } 257	2 } 4	.. }	89
2d ward	81 } ..	4 } ..	123 } ..	2 } }
Jackson	116	3	263	1	1	147
Kewaskum	88	2	117	29
Kewaskum, village	71	3	95	24
Polk	122	5	217	52	95
Richfield	202	6	150
Schlesingerville, village	45	2	55	115	10
Trenton	226	4	111	100
Wayne	96	196
West Bend	103	2	65	2	38
West Bend, city:							
1st ward	134 } 247	2 } 4	95 } 205	.. } } ..	42
2d ward	113 } ..	2 } ..	110 } } }
Total	2,524	56	2,614	7	2	490	580
Democratic plurality	450
Net Republican plurality	90
WAUKESHA Co.—5th dist.							
Brookfield	227	6	226	1	1
Delafield	81	2	238	154
Eagle	97	9	96	1	1
Eagle, village	44	4	36	8
Genesee	102	19	228	1	126
Hartland, village	55	3	129	74
Lisbon	127	12	257	2	130
Monomonee	227	22	219	8
Monomonee Falls, village	52	25	117	65
Murton	167	210	2	73
Mukwonago	78	20	228	150
Muskego	96	10	181	85
New Berlin	187	8	147	1	40
Oconomowoc	100	2	192	92
Oconomowoc, city:							
1st precinct	162 } 238	10 } 20	192 } 398	.. } }	160
2d precinct	76 } ..	10 } ..	206 } } }
Ottawa	76	4	142	66
Pewaukee	147	7	223	2	76
Pewaukee, village	62	1	120	58
Summit	46	2	210	164
Vernon	73	25	225	152
Waukesha	61	8	159	93

PRESIDENTIAL VOTE, 1900, BY TOWNS AND ELECTION DISTRICTS—Continued.

Counties Towns, Cities and Election Districts.	Bryan, Dem.	Woolley, Pro.	McKinley, Rep.	Debs, Soc. Dem.	Malloy, Soc. Lab.	Dem. Plu.	Rep. Plu.
WAUKESHA Co.—5th dis.—Con							
Waukesha, city:							
1st ward.....	80	14	163	3	1		
2d ward.....	185	7	201	5	1		
3d ward.....	132	6	118	1			
4th ward.....	116	7	226	12			
5th ward.....	61	4	171				
6th ward.....	85	5	237	3			
Total.....	3,016	252	5,127	19	4	58	2,169
Democratic plurality.....							58
Net Republican plurality.....							2,111
WAUPACA Co.—8th dist.							
Bear Creek.....	87	2	138				51
Caledonia.....	59	1	111		1		52
Clintonville, city.....	95	17	244				149
Dayton.....	24	30	179				155
Duport.....	33	2	151				118
Embarrass, village.....	11		52				41
Farmington, 1st precinct.....	23	6	166		1		
2d precinct.....	31	20	291		1		403
Fremont.....	20	2	76				56
Fremont, village.....	9	1	50				41
Harrison.....	4	2	95				91
Helvetia.....	12	1	50				78
Iola.....	5	1	230				225
Iola, village.....	8	4	151				143
Larabee.....	65	10	175				110
Lebanon.....	124		64			60	
Lind.....	30	7	185				135
Little Wolf.....	78	4	152				74
Manawa, village.....	30	6	158				128
Marion, village.....	34	4	106				72
Matteson.....	15	4	147		1		132
Mukwa.....	41	3	117				76
New London, city:							
1st ward.....	52	4	83				
2d ward.....	41	2	87				
4th ward.....	30	1	113				
5th ward.....	11	3	65				
Royalton.....	65	14	149		1		84
Scandinavia.....		3	241				241
Scandinavia, village.....	4		80				76
St. Lawrence.....	17	14	242				225
Union.....	48	3	155				107
Waupaca.....	43	11	154				111
Waupaca, city:							
1st ward.....	24	16	160		1		
2d ward.....	28	12	134				
3d ward.....	18	15	135		1		
4th ward.....	23	4	108				
Weyauwega.....	34	5	66		1		32
Weyauwega, village.....	68	16	129				61
Wyoming.....	29	1	75				46
Total.....	1,383	253	5,234	2	4	60	3,961
Democratic plurality.....							60
Net Republican plurality.....							3,901
WAUSHARA Co.—6th dist.							
Aurora.....	42	8	175				133
Berlin, 2d ward, 2d precinct.....	6	1	2			4	
Bloomfield.....	40	4	154				114
Coloma.....	35	4	129				94
Dakota.....	4	2	102				98
Deerfield.....	12	2	153				141



HON. JOHN C. SPOONER,
United States Senator. (Term ending March 4, 1903.)

GUBERNATORIAL VOTE BY TOWNS AND ELECTION DISTRICTS.

COUNTIES, TOWNS, CITIES AND ELECTION DISTRICTS.	GOVERNOR, 1900.						GOVERNOR, 1898.								
	Louis G. Bomrich, Dem.	J. Bur- ritt Smith, Pro.	Robert M. LaFollette Rep.	How- ard Tuttle, Soc. Dem.	Frank R. Wilke, Soc. Lab.	Dem. Plu.	Rep. Plu.	Sawyer, Dem.	Wors- ley, Peo.	Chafin, Pro.	Scofield, Rep.	Tuttle, Soc. Dem. of Am.	Riese, Soc. Lab.	Dem. Plu.	Rep. Plu.
ADAMS CO.—3rd dist.															
Adams.....	25	5	99	74	33	1	2	72	2	1	34
Big Flats.....	36	83	47	17	5	52	53
Cotburn.....	13	1	79	66	7	4	60	34
Dell Prairie.....	43	3	77	34	27	4	61	15
Easton.....	30	1	86	56	35	2	3	84	67
Jackson.....	18	3	120	102	17	2	1	50	35
Leola.....	8	64	56	3	67	30
Lincoln.....	16	1	69	53	21	35	71
Monroe.....	6	1	120	114	11	1	2	51	1	54
New Chester.....	12	2	59	47	13	82	39
New Haven.....	62	123	61	61	1	1	67	3
Preston.....	16	3	32	2	16	28	1	2	100	39
Quincy.....	22	60	38	27	1	2	31	3
Richfield.....	23	2	68	45	10	42	15
Rome.....	24	2	94	1	70	25	38	1	1	28
Springville.....	26	1	98	72	20	41	2	16
Strong's Prairie.....	21	1	198	177	63	4	99	1	70
Total.....	401	26	1,529	3	1,128	420	17	27	1,055	7	2	635
Democratic plurality.....
Net Republican plurality.....	1,128	635
ASHLAND CO.—9th dist.															
Ashland.....	53	1	88	1	35
Ashland, 1st precinct.....	46	6	43
2d precinct.....	27	3	51
3d precinct.....	3	1116	3	3	194	2	1
4th precinct.....	40	97	78
Ashland, city:															
1st ward.....	63	3	241	61	7	9	165	2
2d ward.....	78	18	244	1	1	52	3	14	79	1

Includes vote of Sanborn in 1900.

3d ward	106	16	239	1			123	1	17	207	1	1		
4th ward	75	5	138				66	3	5	98				
5th ward	136	17	201	4	20	4	68	1	4	62				
6th ward	109	9	162	6			96	2	4	110				
7th ward	134	3	187				87	1	4	104				
8th ward	137	3	184	6	2		133	3	1	137				
9th ward	154	4	132	2			92	4	1	44				
10th ward	110	6	167		1		82	1		81				
Butternut	129	6	207		4		78		8	6	13		9	35
Gordon	16	1	26				10							
Jacobs	93	6	211			1	118		66	1	135		3	60
La Pointe	15	1	35				20		19		22			3
Morse	106	2	202				96							
Morse, 1st precinct														
2d precinct														
Sanborn, 1st precinct	27	1	55				28						4	38
2d precinct	79	3	181				102							
Total	1,639	105	2,958	24	6		1,319	1,252	46	75	1,703	8	25	451
Democratic plurality														
Net Republican plurality							1,319							451
BARRON Co.—10th dist.														
Almena	69	2	42			27	69							28
Barron	16	1	85				178		21	3	4			119
Barron, city	43	20	221				27		32	1	6			14
Cameron, village	27	3	54				54		19		4			38
Cedar Lake	24	5	80				89		26	2	2			53
Chetek ¹	32	1	121				66		16	9	69			46
Chetek, city	26	2	144		2		89		32	1	3		1	28
Clinton	55	6	276				192		25	26	6			81
Cumberland	48	9	191				143		54	3	16		1	37
Cumberland, city	41	23	193			1	152		30	18	11			80
Dallas	30	22	125				95		12	4	20			42
Dover	38	9	229				191		7	10	5			10
Maple Grove	91	1	61			30	213		45	6				12
Prairie Farm	19	8	232				12		17	6	6			133
Rice Lake	39	1	51						54	2				24
Rice Lake, city:														
1st ward	29	5	80				31			3	64			
2d ward	31		91				43			2	53			
3d ward	39	2	79			380	26	121	1	3	37			116
4th ward	25	7	130				21		2	5	83			
Stanford	10		67				57	4	2		32			28

¹ One blank vote in Chetek not included in totals.

² Includes vote of Gordon in 1903.

GUBERNATORIAL VOTE BY TOWNS AND ELECTION DISTRICTS - Continued.

COUNTIES, TOWNS, CITIES AND ELECTION DISTRICTS.	GOVERNOR, 1900.							GOVERNOR, 1898.							
	Louis G. Bonrich, Dem.	J. Bur- ritt Smith, Pro	Robert M. LaFollette Rep.	How- ard Tuttle, Soc. Dem.	Frank R. Wilke, Soc. Lab.	Dem. Plu.	Rep. Plu.	Sawyer, Dem.	Wors- ley, Pro.	Chafin, Pro.	Scotfield, Rep.	Tuttle, Soc. Dem of Am.	Riese, Soc. Lab.	Dem. Plu.	Rep. Plu.
BARRON Co.—Con.															
Stanley	26	6	92				66	18	7	1	51		2		33
Sumner	16	5	88				72	12	7		51				39
Turtle Lake	45		40			5		194	6	2	42	1		52	22
Turtle Lake, village	18		52				40	16	1	1	38				22
Vance Creek	16	2	55				39	4		4	37				33
Total	939	151	2,977	2	1	62	2,100	675	118	106	1,660	3	6	88	1,073
Democratic plurality							62								88
Net Republican plurality							2,038								985
BAYFIELD Co.—10th dist.															
Bayfield, 1st precinct	110 } 131	18 } 25	423 } 550	3 } 3	1 } 1		419	109 } 126	4 } 5	7 } 12	201 } 230	1 } 1	2 } 5		104
2d precinct	21 }	7 }	127 }					17 }	1 }	5 }	29 }				
Drummond	27	2	187		2		160	46		7	150	1			164
Iron River, 1st precinct	180 } 189	14 } 15	459 } 468	2 } 2	2 } 2		279	133 } 147	8 } 9	4 } 5	151 } 156	1 } 1	1 } 1		9
2d precinct	9 }	1 }	9 }					14 }	1 }	1 }	5 }				
Mason	23	1	187		2		164	44	2		113		1		69
Pratt	17		113		1		96	6	1	4	24				18
Washburn, 1st precinct	127 }	13 }	383 }					163 }	2 }	17 }	246 }	1 }	1 }		
2d precinct	1 }		19 }					2 }			11 }		1 }		
3d precinct	103 }	24 }	473 }	1 }	1 }		669	156 }	8 }	11 }	281 }	2 }	3 }		234
4th precinct	5 }	1 }	36 }					7 }	1 }	2 }	24 }		2 }		
Total	629	81	2,416	7	9		1,787	697	28	68	1,235	6	10		538
Democratic plurality															
Net Republican plurality							1,787								538
BROWN Co.—8th dist.															
Allouez	46		42												
Ashwaubenon	40	2	88			4		35			28			7	
							48	26	2	6	55				29


1 Includes vote of Almena in 1900.


Bellevue	96		56		40		75	2		30		3	45		
De Pere	94	2	47		47		73		2	32		1	41		
De Pere, city:															
1st ward	89	3	138				72	1	2	113					
2d ward	132	1	95	1			111	2	3	75					
3d ward	91	5	153	1	2		86	1	4	106	3	1	40		
4th ward	71	1	88	1			61	2	3	76					
Eaton	106	1	50		56		109		1	21			85		
Glenmore	137	5	114		23		100		1	86	1		14		
Green Bay	40		115			75	25	1		85			60		
Green Bay, city:															
1st ward	211	11	297		1		137	7	4	214					
2d ward	187	6	236	1			125	4	4	236					
3d ward	127	3	231	1			107	2	4	180					
4th ward	158	3	310	9			139	6	6	235					
5th ward	217	2	258	1			169	12	3	200					
6th ward, 1st precinct	120	9	148	6	21	1	92	2	12	109	6	11	686		
2d precinct	69	10	109				61	13	13	69					
7th ward, 1st precinct	80	9	150				64	6	6	123	1				
2d precinct	39	7	88				32	3	8	74	1				
8th ward, 1st precinct	76	10	192				55	9	9	147					
2d precinct	49	5	120	3			35	3	5	85					
Holland	224		41		183		172		1	26			146		
Howard	92	5	189			97	83		2	166	2		81		
Humboldt	69	1	88			19	46		1	60		1	14		
Lawrence	99	2	154			55	66		2	84			18		
Morrison	158	5	199			41	133		2	133	1	1			
New Denmark	75	1	203			123	90		3	132			42		
Pittsfield	93	4	114			21	65		2	57			8		
Preble	143	4	172			57	29		3	87			36		
Rockland	101	3	44			57	79		1	26			53		
Scott	106	4	98		1	8	74			92			18		
Suamico	58	2	172			114	57			81		1	24		
Wrightstown	191	2	183		8		150		2	120			30		
Total	3,664	123	4,832	23	2	426	1,564	2,920	65	121	3,476	13	19	465	1,012
Democratic plurality							426								465
Net Republican plurality							1,168								547
BUFFALO Co.—7th dist.															
Alma	50		78			28		42	15	1	55	1			13
Alma, city:															
1st ward	61	3	41				63	2		49					
2d ward	23		39			8	40	1	3	38		1	1	10	
3d ward	44		40				30	1		36					
Belvidere	78		45			33		45	12	1	50				5

ELECTION STATISTICS.

GUBERNATORIAL VOTE BY TOWNS AND ELECTION DISTRICTS—Continued.

COUNTIES, TOWNS, CITIES AND ELECTION DISTRICTS.	GOVERNOR, 1900.							GOVERNOR, 1898.							
	Louis G. Bonrich, Dem.	J. Bur- ritt Smith, Pro.	Robert M. LaFollette Rep.	How- ard Tuttle, Soc. Dem.	Frank R. Wilke, Soc. Lab.	Dem. Plu.	Rep. Plu.	Sawyer, Dem.	Wors- ley, Pro.	Chafin, Pro.	Scofield, Rep.	Tuttle, Soc. Dem.of Am.	Riese, Soc. Lab.	Dem. Plu.	Rep. Plu.
BUFFALO CO.—Con.															
Buffalo	72		41		1	31		32	1		34				2
Buffalo City	38		16			22		34	5		12			22	
Canton	34	2	127				93	27	1	1	69	1			42
Cross	59		38			21		39			34			5	
Dover	19	1	161				142	16		1	103	2			37
Fountain City:															
1st ward	62 } 139	1 } 3	60 } 121			18		48 } 109	1 } 1	1 } 2	44 } 103	1 } 1		6	
2d ward	77 }	2 }	61 }					61 }	1 }	1 }	59 }				
Gilmanston	34	4	128				94	33	1	1	93				65
Glencoe	94	1	70			24		63	2	2	55			8	
Lincoln	74	1	55			19		61	1	1	40	1	21		
Maxville	43	1	64				21	28	2	2	49				21
Milton	33		26			7		2	1	1	18		1	4	
Modena	28	10	161				133	40		15	130				90
Mondovi	15	3	129				114	20		1	113		1		93
Mondovi, city:															
1st ward	8 } 37	8 } 9	101 } 213				176	21 } 59		4 } 7	73 } 161				102
2d ward	29 }	1 }	112 }					38 }		3 }	88 }				
Montana	55	1	48			7		37			36		1		
Naples	5	1	193				188	6		7	136				130
Nelson	102	10	182				80	87	1	7	173	1			85
Waumandee	86		57			29		78	3		48			30	
Total	1,223	50	2,073		1	219	1,069	1,011	47	51	1,640	6	4	107	736
Democratic plurality							219								107
Net Republican plurality							50								629
BURNETT CO.—10th dist.															
Grantsburg	34	8	315		1		281	8	28	7	204	1	1		196
Grantsburg, village	19	14	102				83	13	11	15	76		1		63





HON. JOSEPH V. QUARLES.

United States Senator. (Term commencing March 4, 1899.)

Marshland.....	31		107			76													
Marshland, ¹ 1st precinct.....							12 } 21	15 } 40	2 } 8	66 } 121	1 } 1	5 } 6							100
2d precinct.....							3 } 6	13 } 12	3 } 3	38 } 17									
3d precinct.....																			
Meenon.....	25	6	102			137													
Rusk.....	20	3	81	1		61	5	7	2	40									35
Trade Lake.....	37	6	164	1	3	127	4	30	11	142									138
Wood Lake, 1st dist.....	17 } 29	14 } 16	136 } 202	3 } 3	4 } 5	173	3	20	13	120	1								117
2d dist.....	12 }	2 }	66 }																
Total.....	195	53	1,133	5	9	938	54	136	56	703	3	12							619
Democratic plurality.....																			
Net Republican plurality.....						938													619
CALUMET Co.—6th dist.																			
Brillion.....	104	4	223			119	77	2	2	200	2								123
Brillion, village ²	75	4	121	3		46	54	3	2	113		1							59
Brothertown.....	207	8	108			99	103		3	118									12
Charlestown.....	160	3	127	6		33	130		2	114	3	2							16
Chilton.....	193	3	83	2		105	145	3	3	58	1	2							87
Chilton, city.....	199	3	124	4		75	202	4		122	1								80
Harrison.....	282	9	119			163	184	12	3	69									115
Hilbert, village.....	71	2	42			29	53	4	1	37		1							16
New Holstein.....	138	4	246	6		108	107	9	1	219	2	1							112
Rantoul.....	124	4	152			28	95	2	1	128	1								43
Stockbridge.....	203	7	189			14	120	25	8	143		1							23
Woodville.....	183	5	55			128	128	1	4	39									99
Total.....	1,939	56	1,594	21		646	301	65	30	1,370	10	8							413
Republican plurality.....						301													372
Net Democratic plurality.....						345													41
CHIPPEWA Co.—10th dist.																			
Anson.....	46		104	1		58	38			67									29
Arthur.....	59	3	140	2		81	48	1		32									16
Auburn, 1st precinct.....	72 } 100	7 } 12	119 } 201	1 } 1		101	45 } 73	13 } 22	2 } 7	64 } 108	1 } 1								35
2d precinct.....	28 }	5 }	82 }				28 }	9 }	5 }	44 }									
Big Bend, 1st precinct.....	30 } 79	6 } 12	196 } 344				21 }	1 }	2 }	82 }									92
2d precinct.....	39 }	2 }	44 }				26 }	1 }	2 }	20 }									
3d precinct.....	10 }	4 }	104 }				21 }			58 }									
Floomer.....	139	6	142			3	112	1	2	68		1							44
Bloomer, village.....	86	4	129	1		43	56	3	4	80	1								24
Boyd, village.....	74	4	56			18	62		2	51									11
Cadott, village.....	53	4	157			104	47	1	2	72									25

¹Two precincts in town of Marshland, Burnett Co., dispensed with and town of Meenon created since 1838. ²Four blank votes in Brillion village not in totals.

GUBERNATORIAL VOTE BY TOWNS AND ELECTION DISTRICTS—Continued.

COUNTIES, TOWNS, CITIES AND ELECTION DISTRICTS.	GOVERNOR, 1900.						GOVERNOR, 1898.								
	Louis G. Bomrich, Dem.	J. Bur- ritt Smith, Pro.	Robert M. LaFollette Rep.	How- ard Tuttle, Soc. Dem.	Frank R. Wilke, Soc. Lab.	Dem. Plu.	Rep. Plu.	Sawyer, Dem.	Wors- ley, Pro.	Chafin, Pro.	Scotfield, Rep.	Tuttle, Soc. Dem. of Am.	Riese, Soc. Lab.	Dem. Plu.	Rep. Plu.
CHIPPEWA Co.—Con.															
Chippewa Falls, city:															
1st ward.....	75	6	105	78	..	11	77	..	1	
2d ward.....	125	7	101	118	1	9	77	
3d ward.....	139	3	145	141	2	3	106	
4th ward.....	56	..	62	51	1	2	56	
5th ward.....	101	1	93	83	3	3	69	
6th ward.....	83	4	78	2	3	..	83	3	6	66	1	169	
7th ward.....	69	3	61	1	75	5	5	35	
8th ward.....	44	7	96	49	3	3	72	
9th ward.....	47	3	76	51	1	5	48	
10th ward.....	43	1	45	45	..	3	24	
Cleveland.....	20	5	74	22	4	59	37	
Colburn.....	33	5	58	20	28	1	19	9	..	
Dewey ¹	29	..	84	1	55	
Eagle Point.....	96	15	111	15	93	11	59	39	..	
Edson.....	194	2	140	1	2	54	138	1	2	63	75	..	
Flambeau, 1st precinct.	23	1	165	7	47	
2d precinct.	8	1	12	8	15	..	6	53	28	
Lafayette.....	71	..	214	143	58	9	164	..	1	103	..	
Lawrence.....	25	4	156	131	45	5	50	5	..	
Sampson ²	24	3	91	67	
Sigel.....	76	1	149	73	53	3	91	33	
Stanley, city:															
1st ward.....	23	3	175	23	3	7	78	..	1	
2d ward.....	40	1	127	471	37	90	3	9	60	228	1	188	
3d ward.....	36	3	169	30	26	1	90	29	1	
Strickland.....	23	1	12	16	..	3	1	29	3	
Tilden.....	183	3	110	1	..	76	..	183	2	73	1	..	110	..	
Wheaton.....	119	15	207	88	91	1	6	117	26	
Total.....	2,457	142	4,189	11	3	164	1,896	2,150	55	120	2,273	3	4	473	
Democrat plurality.....							164								596
Net Republican plurality.....															473
															123

¹ Dewey created from parts of Lawrence and Colburn since 1898. ² Was part of town of Strickland in 1898.

ELECTION STATISTICS.

CLARK Co.—9th dist.														
Abbotsford, village	22	2	83			61	14				42	28		
Beaver	5	2	104			99	12		7		43	31		
Colby	36	4	94	1		58	35				42	25		
Colby, city	47	1	78			31	39	2	3		60	3		
Eaton	22	3	103			81	27	1	4		55	23		
Fremont	9	2	153			144	6		3		85	79		
Grant	56	1	202	2		146	30		3		106	76		
Green Grove	11	2	46			35	5	1			27	22		
Greenwood, city	27	4	122			95	13	1	9		71	53		
Hewitt	4		46			42	18				29	16		
Hixon	53	2	149			96	29	4	1	100	71	71		
Hoard	9	1	93			84	18	1	3	33	15	15		
Levis	40	3	85			45	25		3	31	6	6		
Loyal	40	6	171			131	39	2	5	104	65	65		
Loyal, village	34	9	97			63	48	1	6	57	9	9		
Lynn	22	3	111			39	15	1		44	29	23		
Longwood	31		56			25	27	1		50	34	34		
Mayville	82	4	205		1	123	70	6	5	104	3	3		
Mead	4		13			9	4			7	39	39		
Mentor	64	14	126			62	47	2	2	86	3	3		
Neillsville							1100	2	6	222	122	122		
1st ward	33	3	85											
2d ward	31	2	101	316	2	195								
3d ward	57	3	127		1									
Pine Valley	61	5	157			96	32	2	3	92	60	60		
Reeseburg	40	3	63	1		28	14			38	24	24		
Sherman	15	3	123			113	25	1	1	83	58	58		
Sherwood Forest	2	2	44			42	4		3	21	17	17		
Thorp	24		108			87	18	1		41	23	23		
Thorp, village	41	7	111			70	43		6	52	9	9		
Unity	32	3	118	1	1	86	27		3	49	22	22		
Warner	23	2	99			73	33	1	4	52	19	19		
Washburn	27	2	77			50	18		2	45	25	25		
Weston, west precinct	50	2	132			57	43		2	73	32	32		
east precinct	25	1	93					2	2	56				
Withee	27	1	100		6	73	17		2	27	9	9		
Worden	40	7	58			18	21	3		10	11	11		
York	32	18	176			144	32	1	9	68	36	36		
Total	1,178	127	3,829	13	6	2,651	948	36	95	2,048	4	5	11	1,111
Democratic plurality														11
Net Republican plurality						2,651								1,100

1 Vote of Neillsville not reported by wards, 1893.

GUBERNATORIAL VOTE BY TOWNS AND ELECTION DISTRICTS—Continued.

COUNTIES, TOWNS, CITIES AND ELECTION DISTRICTS.	GOVERNOR, 1900.						GOVERNOR, 1898.								
	Louis G. Bomrich, Dem.	J. Bur- ritt Smith, Pro.	Robert M. LaFollette Rep.	How- ard Tuttle, Soc. Dem.	Frank R. Wilke, Soc. Lab.	Dem. Plu.	Rep. Plu.	Sawyer, Dem.	Wors- ley, Peo.	Chafin, Pro.	Scofield, Rep.	Tuttle, Soc. Dem. of Am.	Riese, Soc. Lab.	Dem. Plu.	Rep. Plu.
COLUMBIA Co.—2d dist.															
Arlington	31	9	142				111	27	2	9	55				28
Caledonia	98	11	128		1		30	71	3	8	103				32
Cambria, village	31	15	135				101	28	1	9	105				77
Columbus	88	2	95				7	63			68				5
Columbus, city:															
1st ward	57	7	147				151	53	1	9	124				
2d ward	72	2	102				151	59	1	2	82				
3d ward	83	3	114				151	75	4	15	81				
Courtland	46	10	173				127	33	1	6	140				107
Da Korra	40	2	137				97	45	1	6	85				40
Fort Winnebago	73	3	78		1		5	68		1	51			17	18
Fountain Prairie	132	7	207				75	148	2	7	166				13
Hampden	91	8	103				17	85	1	3	74			11	32
Kilbourn City	110	2	157				47	93	8	2	125				69
Leeds	51	10	145				94	96		4	96				58
Lewiston	38	3	130				92	33		1	107				122
Lodi	29	7	145				116	38		10	91				27
Lodi, village	43	11	209				161	53	1	13	175				55
Lowville	42	8	116				74	51	3	8	78				39
Marcellon	46	10	134	2			88	46	1	6	101				75
Newport	33		89				56	23	5	2	62				8
Otsego	63	12	210				147	67	1	2	142				8
Pacific	15	4	25	14			10	13	1	6	21				75
Pardeeville, village	29	12	160	1			131	43		12	98				8
Portage, city:															55
1st ward	77	3	65				216	85	2		58				
2d ward	90	11	143				216	90	3	10	128				
3d ward	57	7	169	1	1		216	67	1	15	135				
4th ward	127	2	178				216	156	3	7	151				
5th ward	152	10	196				216	160	6	1	134				
Poyrette, village	40	14	109				69	36		9	65				29
Randolph	62	10	132				70	34		4	109				68
Randolph, vill., W. ward	3	4	54				51	2		2	40				38
Rio	11	6	115				104	37	1	10	77				40

Scott.....	41	6	122				81	27	1	3	83				56
Springvale.....	32	10	126				94	25		10	85	1			60
West Point.....	62	5	111				49	53		7	81				23
Wycocena.....	39	21	199				160	55	2	14	153	1			98
Total.....	2,139	267	4,803	18	2		2,664	2,118	51	208	3,526	12	4	28	1,411
Democratic plurality.....															28
Republican plurality.....							2,664								1,383
CRAWFORD Co.—3d dist.															
Bridgeport.....	31		36		1		5	25			29	1			4
Clayton.....	130	8	266				136	2155	7	12	233				83
De Soto, village.....	11	1	6		5										
Eastman.....	157	2	115		42			145	2	3	102	2		43	
Freeman.....	32	2	281				249	62	3	7	209				147
Gays Mill, village.....	11	1	69				58								
Haney.....	59	3	152				93	72	3	5	99				27
Lynxville, village.....	11		82				71	19		1	51				32
Marietta.....	61	2	145				84	62	2	1	133				71
Prairie du Chien.....	68		26			42		62	1		20		1	42	
Prairie du Chien, city:															
1st ward.....	61	1	41					41	3	1	30				
2d ward.....	124	3	111				85	2	2	2	80				
3d ward.....	111	2	117			29	107	2	2	1	90				60
4th ward.....	41	1	39				34	1	1	17					
Scott.....	92	6	122				30	94	4	1	104				10
Seneca.....	165	1	104		61			156	3	4	75			81	
Soldiers Grove, village.....	31	5	132	1			101	56	1	5	87				31
Steuben, village ¹	27	2	44				17								
Utica.....	54	2	296				242	78	2	5	223				145
Wauzeka.....	54		60				6	19	9		68				47
Wauzeka, village.....	23	3	88				65	23		2	67				44
Total.....	1,854	45	2,332	1	1	179	1,157	1,305	44	52	1,720	3	2	226	641
Democratic plurality.....							179								226
Net Republican plurality.....							978								415
DANE Co.—2d dist.															
Albion.....	30	28	314				284	78	1	23	141	1			63
Belleville, village.....	29	4	74				45	36		7	26			10	
Berry.....	142	3	52		90			112	1	1	31		1	81	
Black Earth.....	62	19	138				76	67	1	23	73				6

¹Steuben village in towns of Eastman and Marietta in 1898.

²Includes vote of Gays Mill in 1900.

GUBERNATORIAL VOTE BY TOWNS AND ELECTION DISTRICTS—Continued.

COUNTIES, TOWNS, CITIES AND ELECTION DISTRICTS.	GOVERNOR, 1900.						GOVERNOR, 1893.								
	Louis G. Bonrich, Dem.	J. Bur- ritt Smith, Pro.	Robert M. LaFollette Rep.	How- ard Tuttle, Soc. Dem.	Frank R. Wilke, Soc. Lab.	Dem. Plu.	Rep. Plu.	Sawyer, Dem.	Wors- ley, Soc. Peo.	Chafin, Pro.	Scofield, Rep.	Tuttle, Soc. Dem. of Am.	Riese, Soc. Lab.	Dem. Plu.	Rep. Plu.
DANE CO.—Con.															
Blooming Grove.....	100	5	128				28	129	2	5	81				
Blue Mounds.....	48	5	185				137	167	2	4				48	26
Bristol.....	141	7	134			7		129		3	193				
Burke.....	77	12	186				109	104		4	64			65	10
Cambridge, village.....	34	4	120				86	34		4	114	2	1		63
Christiana.....	76	5	236	1	2		210			4	97				
Christiana, 1st precinct.								38		3	78				
Christiana, 2d precinct.								97	135	1	10	13	2	3	34
Cottage Grove.....	85	11	222				137	122		16	169	1	3		
Cross Plains.....	230	1	55	1		175		128	2	5	105		1		
Dane.....	79	7	99				20	101		2	80			158	
Dane, village.....	25	1	28				3			5	60			41	
Deerfield.....	81	4	144	1			63	85	1	11	86		1		1
Deerfield, village.....	39	4	105	2			66	52		12	39		1		13
Dunkirk.....	65	17	275				210	92	2	27	148				56
Dunn.....	54	10	194				140	135	3	12	100			35	
Fitchburg.....	109	7	98			11		108	8	3	67		1	41	
Madison.....	71	6	255				184	85	1	9	139		1		54
Madison, city:															
1st ward.....	134	13	308					161	2	13	219				
2d ward.....	163	8	423	2				213	1	9	276				
3d ward.....	152	6	274					246	3	3	142				
4th ward, 1st precinct.	104	4	240					151	3	7	128				
4th ward, 2d precinct.	188	11	385	2				165	7	11	116				
5th ward, 1st precinct.	108	81	335	9	1	907	178	2,066	1	23	127	1	19	6	483
5th ward, 2d precinct.	125	9	192					321	2	12	118				
6th ward, 1st precinct.	229	5	219	3	1			178		3	195				
6th ward, 2d precinct.	30	2	148					197	1	3	173		1		
7th ward.....	200	4	264					303	3	3	89		1		
8th ward.....	319	3	201	2							5		3		
Mazomanie.....	53	7	57				4	50		9	37			13	
Mazomanie, village.....	103	9	113				15	85	1	15	90				5

¹Includes vote of Mt. Horeb in 1900. ²Includes vote of Dane village in 1900.

Medina	134	20	159			25	103	1	19	106	1		107	3										
Middleton	217	1	120		97	2	189	1	3	82			104											
Montrose	195	9	107				136	3	10	32		2												
Mt. Horab, village	63	3	158			95				45			33											
Oregon	73	10	134	1		61	78			77			12											
Oregon, village	49	9	141			92	89	2	18	7			14											
Perry	46	6	186			140	75	1	4	41			27											
Primrose	30	5	130			100	68			164		1	94											
Pleasant Springs	32	9	274			212	69	2	12	15			110											
Roxbury	165	1	26		135		125	1		119			114											
Rutland	20	9	300				280			83			22											
Springdale	71	3	157				86		2	5			138											
Springfield	192	3	38		154		153		3	20														
Stoughton, city:																								
1st ward	44 {	101	27 {	44	260 {	613	1 {	1		512	63 {	144	7 {	7	24 {	44	134 {	349	1 {	1			205	
2d ward	57 }		17 }	353 }							81 }				20 }		215 }						15	11
Sun Prairie		108		4		106				2		91		1	6		76						32	
Sun Prairie, village		99		9		149				50		98			9		109						47	
Vienna		40		6		199				159		65		3	17		98						35	
Verona		128		20		117	1		11	60		61			5		96			1			46	
Vermont		62		4		122			23	66		66		1			20						50	
Waunakee, village		63				45	1			10		117					67						50	
Westport		112		6		124				177		85			11		135			1			24	
Windsor		103		19		280			19	54		54		2	16		78			1				
York		115		8		96																		
Total		5,750		465		9,887		18	3	728	4,815	6,276	76	496		5,461		33	14			1,716	901	
Democratic plurality										728	4,087												815	
Net Republican plurality																								
Net Democratic plur. 1898																								
DODGE Co.—2d dist.																								
Ashippun		133		4		152			19	116	1		4		138				1				22	
Beaver Dam		161		6		102			59	126	3		1		70								56	
Beaver Dam, city:																								
1st ward	141 {		1 {	45		501	1 {			147 {	2 {		2 {		36 {								277	
2d ward	203 }	659	2 }	37	127 }				158	213 }	1 {	8	2 {	29	86 }									
3d ward	113 }		24 }		189 }					122 }	3 {		17 {		168 }									
4th ward	202 }		10 }		140 }					198 }	2 {		10 {		113 }									
Burnett		124		3		125				1		107		1	3		84						23	
Calamus		105		14		112		1		6		62		3	4		44		1				18	
Chester		77		2		90				13		73		2	4		76						3	
Clyman		171		5		108			63			171			1		73						98	
Elba		150		8		126			24			117			5		76						41	
Emmett		179		2		95			84			174		2			70						104	
Fox Lake		52		5		133				81		44		1	3		88						44	

GUBERNATORIAL VOTE BY TOWNS AND ELECTION DISTRICTS - Continued.

COUNTIES, TOWNS, CITIES AND ELECTION DISTRICTS.	GOVERNOR, 1900.						GOVERNOR, 1898.								
	Louis G. Bomrich, Dem.	J. Bur- ritt Smith, Pro.	Robert M. LaFollette Rep.	How- ard Tuttle, Soc. Dem.	Frank R. Wilke, Soc. Lab.	Dem. Plu.	Rep. Plu.	Sawyer, Dem.	Wors- ley, Peo.	Chafin, Pro.	Scofield, Rep.	Tuttle, Soc. Dem.of Am.	Riese, Soc. Lab.	Dem. Plu.	Rep. Plu.
DODGE CO.—Con.															
Fox Lake, village.....	99	8	121												
Herman.....	171	1	140			31	22	118		4	95	1			
Horicon, city:								162			133		1		23
1st ward.....	90 } 210	2 } 5	34 } 126	.. } } ..	84	71 } 178	1 } 4	1 } 4	34 } 104	1 } 2			29
2d ward.....	73 } 47	3 } 5	30 } 62	.. } }	61 } 46	1 } 2	2 } 4	24 } 46	1 } 1		
3d ward.....														
Hubbard.....	168	1	149	1		19	141		1	106	2			74
Hustisford.....	231	5	167			64	252	1	3	100	1		
Juneau, city:															
1st ward.....	88 } 180	1 } 1	41 } 85	.. } } ..	95	79 } 173	.. } 1	.. } 2	44 } 76	.. } 1			35
2d ward.....	92 } 215	.. } 7	44 } 80	.. } } ..	135	94 } 202	1 } 1	2 } 2	32 } 76	.. } 1			152
Lebanon.....	131	6	146			15	81	153		4	59	1	1		97
Leroy.....	138	1	219			220		2	124			
Lomira.....	59	49			10	1	2	187				143
Lomira, village.....	225	3	181			44		4	112				29
Lowell.....	49	2	34			15	185	1	4				33
Lowell, village.....	71 } 266	.. } 1	55 } 175	.. } } ..	91	49		2	112				73
Mayville, city:	65 } 130	1 } 1	23 } 98	.. } }	64 } 255	62 } 129	42 } 146			21
1st ward.....														
2d ward.....														
3d ward.....														
Oak Grove.....	178	3	156			22	185		2	118			
Portland.....	148	3	93			55	85		1	44	1			67
Randolph, east ward ..	40	8	103			29		9	75				41
Reeseville, village.....	61	3	46			15	63	89		38			
Rubicon.....	185	1	177		1	8	71		152				46
Shields.....	183	1	39			144	183	2	4	152				33
Theresa.....	167	1	127			40	153	1	1	20				31
Theresa, village.....	64	1	30			34	135	2	2	107				133
Trenton.....	124	4	210			63		27				28
Watertown, city:								102		5	139				36
5th ward.....	167 } 374	.. } 2	39 } 91	1 } 4	.. } ..	244	123 } 162	1 } 7	8	51 } 87	1 } 3			37
6th ward.....	207 } 102	2 } 13	269	1 } 3	162	15	168	2 } 1		
Waupun, south ward.....								124	6	168			26

¹Including vote of Lomira village, 1900.

Westford.....	135	2	51			84		85	1	4	32			53	
Williamstown.....	137	2	88			49		103		1	54			24	
Total.....	5,852	170	4,735	6	2	1,671	554	5,834	53	122	3,534	12	4	2,028	178
Republican plurality.....						534								178	
Net Democratic plurality.....						1,117								1,850	
DOOR Co.—8th dist.															
Bailey's Harbor.....	45	1	83			43		56			41			12	
Brussels.....	21	2	139			118		19	2	3	97				78
Clay Banks.....	30	1	80			50		29	3		65				36
Egg Harbor.....	41	1	99		2	58		49	2	1	54				5
Forestville.....	85	4	177			92		58	4	2	119				61
Gardner.....	16	1	99			83		21	1	1	88		1		64
Gibraltar.....	43		170			127		39	3	3	96		1		57
Jacksonport.....	14	1	182			168		13		1	145		1		132
Liberty Grove.....	20	12	2-0			270		18	1	22	190		1		172
Naswanpee.....	70	4	129			58		59	3	3	82				23
Sevastopol.....	81	3	162			81		73	3	1	73				
Sturgeon Bay.....	19	3	85			66		13	2	2	65				52
Sturgeon Bay, city:															
1st precinct.....	127	13	382								256				
2d precinct.....	26	4	142	521		371	170	193	1	2	87	343	1	2	150
Union.....	9		58			49	23	3	1	2	51				48
Washington.....	12	4	81			69		2			59				57
Total.....	659	54	2,363	2		1,704	648	32	43		1,571	5	4	12	935
Democratic plurality.....															12
Net Republican plurality.....						1,704									923
DOUGLAS Co.—10th dist.															
Brule, 1st precinct.....	3	4	130				38		2	1	58				
2d precinct.....	27	1	106	299		254	18	71	2	4	56	147			76
3d precinct.....	15	1	63				15			13	33				
Gordon, 1st precinct.....							6			1	48				
2d precinct.....	22		40	1		18	20	26	2	2	119	167		1	141
Nebagamain, 1st prec't.	90	7	274				16		1	6	91				
2d prec't.....	19	1	39	414		285	11		1	6	25	225		1	157
3d prec't.....	3	9	17	1	2		5	68			11				
4th prec't.....	17	1	101	1			36		4	3	95				

GUBERNATORIAL VOTE BY TOWNS AND ELECTION DISTRICTS—Continued.

COUNTIES, TOWNS, CITIES AND ELECTION DISTRICTS.	GOVERNOR, 1900.						GOVERNOR, 1908.									
	Louis G. Bonrich, Dem.	J. Bur- ritt Smith, Pro.	Robert M. LaFollette Rep.	How- ard Tuttle, Soc. Dem.	Frank K. Wilke, Soc. Lab.	Dem. Plu.	Rep. Plu.	Sawyer, Dem.	Wors- ley, Peo.	Chafin, Pro.	Scotfield, Rep.	Tuttle, Soc. Dem. of Am.	Riese, Soc. Lab.	Dem. Plu.	Rep. Plu.	
DOUGLAS Co.—Con.																
Superior, 1st precinct ...	10	..	81	1	..		13		1	52						
2d precinct ...	18	2	33	2	..		13	42	4	21	96					
3d precinct ...	30	..	64	..	1		16		1	23					54	
Superior, city:																
1st ward, 1st prec't. } 2d prec't. }	216	5	289	5	1		183		11	233	2	1				
2d ward	77	11	211		79		5	41				
3d ward	90	8	169	..	1		54		15	120				
4th ward, 1st precinct	124	3	127	1	2		74		2	101	1	1				
2d precinct	152	7	180	4	..		119		2	87	1	2				
3d precinct	182	9	341	1	..	91	132		4	111	1	4				
5th ward, east prec't	73	14	196	5	..	16	150		5	7	1	4				
west prec't	95	6	297	5	..		74		2	136	..	2				
so'th prec't	93	9	188	11	4		79	1,371	4	232	2,227	14	31		856	
6th ward,	216	7	327		155					
7th ward, 1st precinct	123	7	273	18	1		77		14	217	2	1				
2d precinct	124	10	210	7	1		61		3	182	2	3				
8th ward,	83	30	214	6	3		61		5	158	2	1				
9th ward,	112	20	324	21	4		53		4	117	..	1				
10th ward ¹	112	4	113		80		4	169	4	13				
Total	2,156	167	4,410	94	17		2,254			1,578	70	182	2,862	17	31	1,284
Democratic plurality																1,284
Net Republican plurality							2,254									1,284
DUNN Co.—10th dist.																
Colfax	15	2	214				199		31	4	4	60	1			26
Dunn	83	16	169				83		74	6	119					45
Eau Galle	112	11	142				30		61	9	91					30
Elk Mound	17	4	134				117		7	1	45					39

¹ South precinct 5th ward, also 10th ward Superior city, created since 1898.

Grant.....	9		118			109	28	9		34			5
Hay River.....	34	8	76			38	42	2	4	30	1	12	5
Lucas.....	32	5	96			64	48	5	4	45		3	3
Menomonee.....	96	5	175			79	59	7	8	83			24
Menomonee, city:													
1st ward.....	74	6	110	1		41	4	5	3	56			
2d ward.....	4	30	121			68	17	3	6	115	1	1	150
3d ward.....	53	10	167		1	55	3	9	7	129			
4th ward.....	92	10	164		1	89	5	5	25	112	1	1	
New Haven.....	26	2	90			64	17	9		41			24
Otter Creek.....	13	1	64			51	17	5	1	16		1	21
Peru.....	14		71			57	16	3		37			41
Red Cedar.....	49	1	149			100	27	5	3	63	1		41
Rock Creek.....	20	1	119	1		99	20	1	3	61	1		54
Sand Creek.....	19	5	116			97	18	9	3	72			3
Sheridan.....	9		88			79	26	2		23			12
Sherman.....	21	4	98	1		77	22	4	5	31	1		19
Spring Brook.....	38	25	125			87	25	16	14	44	1		25
Stanton.....	75	7	140			65	78	19	21	53	1		11
Tainter.....	23	1	62			39	15	1	1	26			5
Tiffany.....	97		132			35	62	18	5	67		4	17
Weston.....	61	8	43		18	63	47	8	3	30			10
Wilson.....	15	1	78				25		1	35			61
Total.....	1,138	137	3,061	3	1	1,941	1,022	152	127	1,527	7	7	566
Democratic plurality.....						18							61
Net Republican plurality.....						1,923							505
EAU CLAIRE CO.—7th dist													
Altoona, city, 1st ward.....	25	43	30	94		51	28	50	1	10	36	1	14
2d ward.....	18	1	61			68	22		8	28			40
Augusta City.....	109	13	177			9	102	86	3	142	72		60
Bridge Creek.....	122	11	115			58	39	1	2	99			40
Brunswick.....	46	1	104	1		23	42	2	1	82			71
Clear Creek.....	55	5	83			141	4			75			
Drammen.....	3		144										
EAU CLAIRE, city:													
1st ward.....	148	4	163	10		126		2	5	85	6	1	
2d ward.....	133	9	220	5		146		2	6	157	2		
3d ward.....	85	12	337			89		4	12	272			
4th ward.....	53	3	164			65		1	4	95			
5th ward.....	103	16	232			89		3	10	128			
6th ward.....	95	10	272	1	41	105	1,103	3	31	183	20	1	421
7th ward.....	113	20	303	8		100		6	15	160			
8th ward.....	151	5	230	2		176		2	6	167			
9th ward.....	88	18	279	3	1	94		4	12	160			
10th ward.....	124	6	213	14		116		6	7	120			

GUBERNATORIAL VOTE BY TOWNS AND ELECTION DISTRICTS—Continued.

COUNTIES, TOWNS, CITIES AND ELECTION DISTRICTS.	GOVERNOR, 1900.						GOVERNOR, 1898.								
	Louis G. Bomrich, Dem.	J. Bur- ritt Smith, Pro.	Robert M. LaFollette Rep.	How- ard Tuttle, Soc. Dem.	Frank R. Wilke, Soc. Lab.	Dem. Plu.	Rep. Plu.	Sawyer, Dem.	Wors- ley, Peo.	Chafin, Pro.	Scofield, Rep.	Tuttle, S. c. Dem. of Am.	Riese, Soc. Lab.	Dem. Plu.	Rep. Plu.
EAU CLAIRE Co.—Con.															
Fairchild	44	3	88	1	44
Fairchild, village	36	6	173	137	1	1	48	1	25
Lincoln	227	2	94	133	137	1	4	109	84
Ludington	51	4	106	1	55	5	2	52	2	30
Otter Creek	33	2	126	93	1	1	52	35
Pleasant Valley	40	6	154	114	4	4	125	84
Seymour	46	8	48	2	3	3	43	3
Union	58	6	98	1	40	3	3	27	19
Washington	91	11	162	71	1	4	89	28
Total	2,110	189	4,218	43	5	142	2,250	1,850	42	133	2,648	22	7	123	921
Democratic plurality	142	123	921
Net Republican plurality	2,108	123
FLORENCE Co.—9th dist.															
Commonwealth	17	3	133	116
Florence	81	14	297	3	216	3	1	94	71
Homestead	15	81	2	66	7	4	151	68
Total	113	17	511	3	2	398	120	10	6	297	2	1	38
Democrat plurality	177
Net Republican plurality	398	177
FOND DU LAC Co.—6th dist.															
Alto	73	2	218	145	1	6
Ashford	224	4	207	17	70	3	13	140	70
Auburn	135	3	206	71	170	1	10	116	54
Brandon, village	59	7	125	66	124	1	11	142	18
Byron	129	8	170	41	54	11	92	1	38
Calumet	253	1	44	209	147	2	11	120
Eden	160	4	201	41	172	1	1	81	1	27
Eldorado	105	3	196	91	144	5	13	139	141
Empire	116	2	118	2	130	4	6	117	1	5
Total	114	2	3	102	12

Fond du Lac.....	121	5	159			38	94	1	6	117				23
Fond du Lac, city:														
1st ward.....	271	16	321			200	200	12	6	247	1			
2d ward.....	285	16	325			209	209	7	3	234				
3d ward.....	269	2	309			157	157	11	3	211				
4th ward.....	413	11	254	1,810	14	301	301	4	2	165	1,265	7	2	189
5th ward.....	146	4	122			105	105	3	3	71				
6th ward.....	144	8	94			116	116	5	2	61				
7th ward.....	182	2	140			128	128	7	7	82				
8th ward.....	205	8	245			188	188	11	9	194				
Forest.....	152	1	115			37	129	1	3	103				23
Friendship.....	110	2	134			24	94	2	2	98				4
Lamertine.....	96	7	193			97	86		5	109				23
Marshfield.....	411	2	35		376		322	1		30				292
Metomen.....	84	5	190			106	71	12		100			1	50
Oakfield.....	91	7	271			180	68	13		218				152
Osceola.....	94	2	186		1	92	77	2		132		5		55
Ripon.....	57	2	187			130	38	2	7	85		1		50
Ripon, city, 1st ward.....	75	3	114				62	2	2	77				
2d ward.....	53	12	157	1		312	45	1	10	129				
3d ward.....	77	6	148		1		61	3	5	129				245
4th ward.....	60	10	158				54	1	8	132				
Rosendale.....	54	21	198		1	144	41	1	16	141				100
Springvale.....	118	3	160			42	82	2	3	106				24
Taycheedah.....	218	4	49		169		134		3	61		2		73
Waupun.....	74	8	180			106	53	2	8	92				39
Waupun, city, n. ward..	138	5	175		1	37	156	6	6	72				84
Total.....	5,252	206	6,104	16	2	913	1,765	114	235	4,201	17	7	863	870
Democratic plurality.....						913	913							863
Net Republican plurality..							852							7
FOREST CO.—9th dist.														
Cavour, ¹ 1st precinct....	21		73				40	1	1	64	1			
2d precinct.....	10		84			205	27	67	1	59		1		56
3d precinct.....	4	55	41	260	1									
4th precinct.....	20		62		1									
Crandon, 1st precinct....	18		65	125		95	45	65	1	23	62			3
2d precinct.....	12	30	60				20	1	5	38				
Total.....	85	16	385	1		300		132	3	7	185	1		56
Democrat plurality.....														3
Net Republican plurality..						300								53

¹ Third and fourth precincts of Cavour, Forest county, created since 1898.

GUBERNATORIAL VOTE BY TOWNS AND ELECTION DISTRICTS -- Continued.

COUNTIES, TOWNS, CITIES AND ELECTION DISTRICTS.	GOVERNOR, 1903.						GOVERNOR, 1898.								
	Louis G. Bonrich, Dem.	J. Bur- ritt Smith, Pro.	Robert M. LaFollette Rep.	How- ard Tuttle, Soc. Dem.	Frank R. Wilke, Soc. Lab.	Dem. Plu.	Rep. Plu.	Sawyer, Dem.	Wors- ley, Peo.	Chafin, Pro.	Scotfield, Rep.	Tuttle, Soc. Dem. of Am.	Riese, Soc. Lab.	Dem. Plu.	Rep. Plu.
GRANT Co.—3d dist.															
Betown	102	10	174	3			72	112	1	6	112		2		
Bloomington	60	6	80				20	52	1	1					
Bloomington, village	32	10	137	2			75	37	1	8				1	
Boscobel	137	13	299				162	130	1	20	230		1		32
Cassville	86	1	53			33		61	3						100
Cassville, village	103	4	103	1	1			91	7	1	45			16	
Castle Rock	89		45			44		75	1		76	1		18	
Clifton	38	8	192				154	29	1	6	132			53	
Cuba City, village	67	4	103				36	45		4	75	1			103
Ellenboro	21	4	171				150	25							29
Fennimore	40	15	151				111	47	1	5	139				114
Fennimore, village	67	14	173				106	78	2	16	125		1		73
Glen Haven	71	2	106				35	63	2		124				46
Harrison	54	2	157	2			103	43	1	1	99		1		36
Hazel Green	115	3	107			8		74	1		60	3		14	79
Hazel Green, village	37	9	84				46	34	1	4	61				27
Hickory Grove	163	1	117				80	33	1		83				50
Jamestown	107	11	42			121		98		2	27		1		
Lancaster	138	15	277	1			170				27			61	
Lancaster City	87	3	461				323	1271	2	27	467	1			196
Liberty	54	4	105				19	91	1		97				6
Lima	26	4	175				121	46	2	5	134				88
Little Grant	69	5	101				75	44		2	59				15
Marion	9	12	45			24		33			46	1			13
Millville	35	6	110				43	10		5	34				21
Montfort, village	47	14	114				75	44		4	64				20
Mt. Hope	69	11	99				67	55	1	5	81				25
Mt. Ida	52	2	45				30	64	1	8	79				15
Muscoda	123	3	61			7		46	2	1	30			16	
Muscoda, village	93	3	75	3		62		116	1	3	52			61	
Paris	59	10	101		1	18		61		2	58	1		3	
Patch Grove						42		83	1	5	52			26	

¹Includes vote of Lancaster city, 1898.

Platteville, 1st precinct.	131	324	10	24	353	684	1	3			360	143	304	3	7	18	25	331	572	1	2			263	
2d precinct.	193		14		331		2					161		4		7		238		1					
Potosi.....	185	68	5	3	163	46					22	160	62	1		3			107	1		1	53		
Potosi, village.....	77	68	8		141	46					64	56				2			31				31		
Smelser.....	61	77	1		138	75					75	43	2			3			89					43	
Waterloo.....	31	61			70	39		1			39	41	2						94					41	
Waterstown.....	36	31			148	1					112	50	1			1			46	1				5	
Wingsville.....	67	39	9		46					21	112	68				4			79	1			29		
Woodman.....	55	67			163						118	68				8			39				29		
Wyalusing.....	65	57	11									63							112					49	
Total.....	3,192	272			5,683	22	3	332	2,873	352	2,947	49	188	4,094	15	6	385	1,552	885					1,147	
Democratic plurality.....									2,491																
Net Republican plurality.....																									
GREEN CO.—1st dist.																									
Adams.....	102	1			71				31		68	1	1						51				17		45
Albany.....	51	7			113				62		35	7	6						80						60
Albany, village.....	52	26			123				71		37	5	18						97	1		2			
Brodhead, 1st ward.....	42	11	17	143	293	7	10		188	42	114	22	35	11	15	90	208	i	1	1	2			94	
2d ward.....	63	6		150		3				72	13	4		4	118										29
Brooklyn.....	73	4			183				110		54	3							83						1
Brownstown.....	34	1			31			3			17	14							18						44
Cadiz.....	121	14			147				26		46	17	6						90						
Clarno.....	115	2			116				1		96	10	4						65				31		32
Decatur.....	34	5			115				81		37	13	4						69	1					
Exeter.....	64	7			104				40		67	2	10						39				28		61
Jefferson.....	76	15			193				117		66	5	11						127						
Jordan.....	95	2			89			6			89	6	6						59	1			30		
Monroe.....	92	1			78			14			83	8	3						51				32		
Monroe, city, 1st ward.....	77	7		159	5				71	71	5	4	142												131
2d ward.....	91	2		98	8				90	90	1	28	87												
3d ward.....	114	5	14	152	11				103	351	12	3	130						482	1					
4th ward.....	93			157	1				85		10	3	123							1					
Monticello.....	27	4			96	1			69		25	1	2						66						41
Mount Pleasant.....	55	2			89				25		39	1	2						47						8
New Glarus.....	87	1			137	6			50		64	1	1						91	5					27
Spring Grove.....	58	8			140	6			82		42	8	8						85	1	1				43
Sylvester.....	20	9			136	6			116		26		4						77						51
Washington.....	89	2			65			24			61	3							41				20		
York.....	23	4			162				139		31		2						116	1					85
Total.....	1,748	146			3,038	37		78	1,368	78	1,448	168	129	2,042	15	5	158	752	158						
Democratic plurality.....																									
Net Republican plurality.....									1,290																594

GUBERNATORIAL VOTE BY TOWNS AND ELECTION DISTRICTS—Continued.

COUNTIES, TOWNS, CITIES AND ELECTION DISTRICTS.	GOVERNOR, 1900.						GOVERNOR, 1898.								
	Louis G. Bomrich, Dem.	J. Bur- ritt Smith, Pro.	Robert M. LaFollette Rep.	How- ard Tuttle, Soc. Dem.	Frank R. Wilke, Soc. Lab.	Dem. Plu.	Rep. Plu.	Sawyer, Dem.	Wors- ley, Peo.	Chafin, Pro.	Scofield, Rep.	Tuttle, Soc. Dem. of Am.	Riese, Soc. Lab.	Dem. Plu.	Rep. Plu.
GREEN LAKE Co.—6th dist.															
Berlin.....	50	4	149				99	35	2	2	158	2	2		123
Berlin, city, 1st ward.....	87	4	109					74	3	3	110				
2d ward.....	114	6	123					134	3	3	133				
3d ward.....	90	3	140	3			98	105	2	2	136	1	2		
4th ward.....	76	2	87	1				92	1	1	92				
5th ward.....	100	1	96	2				96	3	4	113				83
Brooklyn.....	58	17	285				227	89	5	16	243				
Green Lake.....	95	6	152				57	153	4	4	148	2			154
Kingston.....	89	11	107				18	93	1	7	95		1	5	
Mackford.....	87	10	115				28	90	9	13	108				2
Manchester.....	135	4	105			30		138	1	3	91		2		18
Markesan, village.....	84	4	102				18	85	6	2	70			47	
Marquette.....	82	3	90				8	80	3	2	92			18	
Princeton.....	85	3	130				45	89	3		124				12
Princeton, village.....	175	3	139	1		36		169	5	3	96	1	1		35
Seneca.....	72	1	53			19		75			58			78	
St. Marie.....	61	1	88			27		82	1		47			17	
Total.....	1,540	83	2,070	4		85	615	1,682	51	65	1,914	6	12	195	427
Democratic plurality.....							85								195
Net Republican plurality.....							530								232
IOWA Co.—3d dist.															
Arena.....	104	12	193	1		89		105	4	29	157				52
Brigham.....	61	10	274	1		213		135		6	146				11
Clyde.....	78	4	64			14		83		3	38	1			
Dodgeville.....	84	17	237			153		110	1	3	146				
Dodgeville, city.....	107	31	361			254		133	5	40	201			45	
Eden.....	78	8	133	1		55		83	1	52	273		1		91
Highland.....	167	4	133	3		34		136	3	14	70	2		16	140
Highland, village.....	118	3	75	1		43		117		1	61		1	75	
Linden.....	52	17	191			139		86	1	1	47			70	
								59	1	12	135				76

Linden, village.....	20	5	116	1	126	15	4	100	55
Millin.....	68	11	265	197	58	9	181	123
Mineral Point.....	72	8	141	72	82	7	50	8
Mineral Point, city:																
1st ward.....	59	9	112	1	63	2	7
2d ward.....	61	6	171	1	78	1	6	111
3d ward.....	63	5	74	48	1	4	57
4th ward.....	64	4	95	1	80	3	67
Moscow.....	54	1	217	163	75	6	159	84
Pulaski.....	141	2	132	12	138	5	85	53
Ridgeway.....	150	10	145	121	14	113	8
Waldwick.....	67	5	95	70	1	58	12
Wyoming.....	39	8	98	58	13	61	5
Total.....	1,690	180	3,355	11	103	1,768	1,848	33	243	2,255	7	5	279	716	279	
Democratic plurality.....	103
Net Republican plurality.....	1,665	437
IRON Co.—9th dist.																
Knight.....	38	19	265	227	170	3	4	197	1	1	127
Montreal.....	49	9	318	2	269
Saxon.....	46	2	236	190	53	1	72	2	19
Vaughn 1st precinct.....	114	6	224	1	119	1	1	149
2d precinct.....	83	2	185	93	1	1	64
3d precinct.....	27	98
4th precinct.....	102	83
5th precinct.....	19	56	9	33
Vogel.....	8	1	38	30
Total.....	357	29	1,322	2	1	965	473	7	16	696	5	1	223
Democratic plurality.....
Net Republican plurality.....	965	223
JACKSON Co.—7th dist.																
Albion.....	42	3	236	194	56	1	2	156	100
Alma.....	47	3	201	154	31	4	122	51
Bear Bluff.....	12	2	17	5	3	8	5
Black River Falls, city:																
1st ward.....	11	3	87	19	1	7	72
2d ward.....	9	3	84	19	57
3d ward.....	14	3	66	27	51
4th ward.....	37	2	92	43	53

¹ Includes vote of Montreal, 1900.

² Includes vote of Vogel, 1900.

GUBERNATORIAL VOTE BY TOWNS AND ELECTION DISTRICTS—Continued.

COUNTIES, TOWNS, CITIES AND ELECTION DISTRICTS.	GOVERNOR, 1800.							GOVERNOR, 1898.							
	Louis G. Bomrich, Dem.	J. Bur- ritt Smith, Pro.	Robert M. LaFollette Rep.	How- ard Tuttle, Soc. Dem.	Frank R. Wilke, Soc. Lab.	Dem. Plu.	Rep. Plu.	Sawyer, Dem.	Wors- ley, Peo.	Chafin, Pro.	Scofield, Rep.	Tuttle, Soc. Dem. of Am.	Riese, Soc. Lab.	Dem. Plu.	Rep. Plu.
JACKSON Co.—Con.							42								
Brockway, 1st precinct..	15 } 26	.. } ..	57 } 68	.. } 2	.. }	9 } 21	.. } } 1	42 } 50	29
2d precinct..	11 } } ..	11 } ..	2 } }	12 } } ..	1 } ..	8 }	7
City Point	10	3	40	30	10	17
Cleveland	87	3	49	38	..	32	1	..	13	19	..
Curran	10	4	137	127	15	..	4	68	53
Franklin	14	4	137	123	11	..	4	93	22
Garden Valley	31	2	95	61	19	1	1	41	82
Garfield	7	11	104	97	12	1	2	59	47
Hixton	38	20	150	112	30	1	16	93	63
Irving	77	3	146	69	74	2	4	74
Knapp	19	1	35	16	18	2	1	11	7	..
Manchester	29	2	93	64	24	1	..	53	29
Melrose	46	20	233	187	57	4	9	142	2	85
Merrillan, village	22	4	142	120	21	2	3	109	88
Millston	23	..	59	36	19	..	2	30	11
Northfield	10	2	171	161	48	1	3	67	19
Springfield	20	3	209	189	30	..	5	136	106
Total	641	101	2,651	2	..	38	2,048	639	19	78	1,575	2	..	26	962
Democratic plurality	38	26
Net Republican plurality	2,010	936
JEFFERSON Co.—2d dist.															
Aztalan	183	6	116	67	..	144	5	8	83	1	..	61	..
Cold Spring	35	2	87	52	24	68	42
Concord	152	4	103	44	..	166	1	3	77	..	1	89	..
Farmington	291	3	112	179	..	267	2	2	53	174	..
Ft. Atkinson, city:															
1st ward	62	21	142	62	1	16	107
2d ward	66 } 291	8 } 48	132 } ..	1 } 4	.. }	193	60 } 263	2 } 3	9 } 33	103 } 345
3d ward	74 } ..	11 } ..	82 } ..	3 } }	68 } } ..	11 } ..	57 }
4th ward	83 } ..	8 } ..	118 } } }	73 } } ..	12 } ..	78 }	82

Hebron.....	87	8	145	48	77	2	5	80	3			
Ixonia.....	213	1	125	88	155	4	4	93	62			
Jefferson, 1st precinct..	160	4	85	1	145	138	5	1	59	142			
2d precinct..	101	4	30	1	92	7	1	29			
Jefferson, city: 1st ward..	97	2	66	1	85	1	1	57			
2d ward..	105	2	53	1	114	1	1	43			
3d ward..	125	4	49	250	127	1	3	42	1	273			
4th ward..	110	2	21	102	1	1	14	1			
Koshkonong.....	165	8	164	1	127	2	2	119	8			
Lake Mills.....	100	8	156	56	69	2	6	96	2	27			
Lake Mills, village.....	75	14	251	176	68	4	12	201	4	136			
Milford.....	108	8	143	35	114	3	3	121	1	7			
Oakland.....	131	3	168	37	138	3	2	106	32			
Palmyra.....	28	5	169	141	27	4	99	72			
Palmyra, village.....	40	12	142	102	28	11	98	1	70			
Sullivan.....	128	9	216	88	119	1	9	159	40			
Sumner.....	47	7	79	32	46	1	6	53	7			
Waterloo.....	132	4	59	78	93	8	28	2	65			
Waterloo, village.....	183	7	105	78	167	1	5	67	100			
Watertown.....	228	2	111	117	178	1	78	100			
Watertown, city:														
1st ward.....	268	1	214	216	2	4	185			
2d ward.....	191	1	110	1	164	2	4	95	1			
3d ward.....	135	1	87	498	117	9	1	94	1	236			
4th ward.....	84	5	50	345	68	13	40			
7th ward.....	165	3	37	110	5	4	25			
Total.....	4,160	170	3,733	7	1,887	960	3,606	46	146	2,750	11	8	1,342	486
Republican plurality.....					960								486	
Net Democratic plurality.....					427								856	
JUNEAU Co.—3d dist.														
Armenia.....	38	2	133	95	46	1	2	82	36			
Camp Douglas, village..	31	1	73	42			
Clenfield.....	31	1	66	35	29	1	59	30			
Cutler.....	20	1	58	38	15	5	23	8			
Elroy, 1st ward.....	52	6	109	61	3	3	66			
2d ward.....	67	11	151	141	67	4	6	102	168	1	40		
Finley.....	8	4	35	27			
Fountain.....	57	9	143	86	49	1	101	52			
Germantown.....	40	3	53	13	53	3	35	18			
Kildare.....	89	1	107	18	95	1	70	25			
Kingston.....	9	53	44	13	1	34	21			
Lemonweir.....	91	6	211	120	100	1	5	140	40			
Lindina.....	87	13	154	87	90	4	11	122	2	32			

¹One blank vote cast in Lake Mills village not in totals.

GUBERNATORIAL VOTE BY TOWNS AND ELECTION DISTRICTS—Continued.

COUNTIES, TOWNS, CITIES AND ELECTION DISTRICTS.	GOVERNOR, 1900.						GOVERNOR, 1898.								
	Louis G. Somrich, Dem.	J. Bur- ritt Smith, Pro.	Robert M. LaFollette Rep.	How- ard Tuttle, Soc. Dem.	Frank R. Wilke, Soc. Lab.	Dem. Plu.	Rep. Plu.	Sawyer, Dem.	Wors- ley, Peo.	Chafin, Pro.	Scofield, Rep.	Tuttle, Soc. Dem. of Am.	Riese, Soc. Lab.	Dem. Plu.	Rep. Plu.
JUNEAU Co.—Con.															
Lisbon	21	1	111	90	21	3	4	93	72
Lyndon	65	40	25	62	1	1	20	42
Marion	40	1	40	40	40
Mauston, 1st ward	56 {	148 {	3 {	120 {	272 {	124	53 {	137 {	2 {	2 {	3 {	120 {	274 {	137
Mauston, 2d ward	92 {	9 {	152 {	84 {	164 {
Necedah	101	8	261	160	127	6	9	218	91
New Lisbon, 1st ward	32 {	45 {	92 {	195 {	150	41 {	61 {	3 {	3 {	69 {	159 {	98
New Lisbon, 2d ward	13 {	103 {	20 {	90 {
Orange	33	4	77	44	97	4	5	102	5
Plymouth	65	3	150	85	85	71	3	1	109	38
Seven Mile Creek	126	3	43	83	107	1	2	35	72
Summit	97	4	115	18	94	86	8
Wonewoc	124	4	170	46	120	5	140	1	10
Wonewoc, village	86	6	112	1	26	96	1	2	93	3
Total	1,571	98	2,932	2	108	1,469	1,661	43	69	2,203	5	3	168	710
Democratic plurality	108	168
Net Republican plurality	1,361	542
KENOSHA Co.—1st dist.¹															
Brighton	120	1	102	18	97	2	1	63	34
Bristol	61	1	224	163	53	3	5	173	120
Kenosha, city: ²															
1st ward, 1st precinct	193	3	167	1	1	150	8	7	124
2d ward, 2d precinct	154	12	5	194
2d ward	96	4	199	339	24	4	131
3d ward	193	4	293	4	1	203	22	9	355
4th ward	227	5	292	1,452	13	3	185	29	7	165	969	2	1	6
5th ward	151	5	164	5
6th ward	148	3	165	3
7th ward	183	2	75
8th ward	192	4	97

¹ Eighty-five blank and scattering votes in Kenosha county, not included in totals.
² City of Kenosha, four wards in 1898, is now eight wards, same territory.

Paris.....	100	3	105	1	5	74	10	72	2	79					
Pleasant Prairie.....	139	6	250	2	121	95	2	174	1	73					
Raudall.....	37	3	122		85	36	1	114		79					
Salem.....	172	6	272		100	133	4	212		107					
Somers.....	101	10	37	1	216	66	9	173		12					
Wheatland.....	100		92		8	89	2	77							
Total.....	2,213	60	2,916	16	8	26	759	1,671	128	56	2,027	3	6	110	463
Democratic plurality.....							26								110
Net Republican plurality.....							733								353
KEWAUNEE Co.—8th dist.															
Algoma, city.....	127	5	250		123	133	1	4	162		2				29
Ahnapee.....	119		105		14	119	3		70						49
Carlton.....	150		180		30	135	1	3	118						17
Casco.....	172		90		82	181		7	80		1				101
Franklin.....	244	3	72		172	215	1		43						172
Kewaunee, city.....	198	12	164	2	34	250	6	2	112		2				118
Lincoln.....	123	1	144		21	87		1	139		1				52
Luxemburg.....	122	2	165		43	130	2	1	108		1				22
Montpelier.....	136		189		53	142	2		123						19
Pierce.....	120	2	40		80	99	3		33						66
Red River.....	19	1	210		191	22	1	4	166						144
West Kewaunee.....	208	8	118	1	90	189	3		85		1				104
Total.....	1,733	34	1,727	3	472	461	1,682	23	22	1,239	2	6	668	225	
Republican plurality.....						461									443
Net Democratic plurality.....						11									
LA CROSSE Co.—7th dist.															
Bangor.....	42	10	94		52	281	1	13	152		1				71
Bangor, village ¹	60	6	92		32				42		1				12
Barre.....	65	3	52		13	54			68						20
Burns.....	71	13	165		94	48	4	16	65						24
Campbell.....	76	3	110		34	41	1	3	65						72
Farmington.....	100	4	295		198	105		4	177						22
Greenfield.....	64	2	78		14	45			67		1				150
Hamilton.....	67	3	239		172	29	1	2	179						106
Holland.....	17	9	226	1	209	25		5	131						

¹ Bangor village in town of Bangor in 1898.

² Includes vote of Bangor village, 1900.

LAFAYETTE Co.—1st dist.

Argyle.....	79	11	28			159	84	3	7	203				118	
Belmont.....	87	1	89			2	51	1	2	56				5	
Belmont, village.....	56	6	77			21	52	2	2	72				20	
Benton.....	81	5	147			65	63	1	4	117				54	
Benton, village.....	51	2	80			29	52			69				17	
Blanchard.....	42		71			29	51			49			1	2	
Blanchardville.....	25	4	120			42	41	1	2	50				49	
Darlington, 1st precinct.....	218	351	222			22	32	2	8	315	1	1	9		
2d precinct.....	136	14	151			32	200	2	17	129				27	
Elk Grove.....	72	10	101			21	64	2	2	81				7	
Fayette.....	89	2	110			24	93	4	7	70			23		
Gratiot.....	125	10	155			117	117		3	110			7		
Gratiot, village.....	48	1	45			8	50		1	31			15		
Kendall.....	106	6	45	1	8	61	81	1	1	42			39		
Lamont.....	36	2	86			50	44	2	2	65				21	
Monticello.....	33	2	50			17	32	1		32					
New Diggings.....	90	8	176			86	110		4	129		1		19	
Seymour.....	111	1	82		29	107	107			68			39		
Shullsburg.....	268	5	273	1		5	261	1	4	230		1	34		
Wayne.....	64	25	186			122	42	1	21	144				102	
White Oak Springs.....	19		64			45	16	1		45				29	
Willow Springs.....	129	13	71		58	121	121	4	16	38			83		
Wiota.....	101	10	263			162	123		6	158				35	
Total.....	2,066	141	2,903	1	1	156	993	1,982	27	100	2,228	1	3	251	457
Democratic plurality.....							156								251
Net Republican plurality.....							837								246

LANGLADE Co.—9th dist.

Ackley.....	74	2	43	1		81	65	1		25				40
Antigo.....	95	3	110		1	15	95	1	5	47				48
Antigo, city: 1st ward.....	28	2	98	1	1		31	1		60		1		
2d ward.....	54	3	123				44	1	3	96	2			
3d ward.....	73	2	70	2	3		72	1	2	40		3	4	5
4th ward.....	136	3	107			191	122	8	2	72	1			
5th ward.....	66	5	87				75	3	2	67				
6th ward.....	95	5	158				96	2	1	111				
Alco.....	13		74	1		61	17			31				14
Elton.....	14	1	37			23	11		1	17				6
Evergreen.....	4	1	33			34	10	2		8				6
Langlade.....	21	1	37			16	18			24				
Neva.....	83		54			9	87	1		17				70
Norwood.....	102	4	93				101	1	1	51		1		50
Parish.....							1		1	5				4
Peck.....	9	1	53			46	11	1		24				13
Polar.....	73	2	87			14	68	2	2	42			26	

GUBERNATORIAL VOTE BY TOWNS AND ELECTION DISTRICTS - Continued.

COUNTIES, TOWNS, CITIES AND ELECTION DISTRICTS.	GOVERNOR, 1900.							GOVERNOR, 1898.							
	Louis G. Bonrich, Dem.	J. Bur- ritt Smith, Pro.	Robert M. LaFollette Rep.	How- ard Tuttle, Soc. Dem.	Frank P. Wilke, Soc. Lab.	Dem. Plu.	Rep. Plu.	Sawyer, Dem.	Wors- ley, Peo.	Chafin, Pro.	Scofield, Rep.	Tuttle, Soc. Dem of Am.	Riese, Soc. Lab.	Dem. Plu.	Rep. Plu.
LANGLADE Co.—Con.															
Price.....	38		52				14	37	1	2					
Rolling.....	105	4	118		2		13	89	1		20			8	29
Summit.....	23	2	39				13	23		1	9			14	29
Upham.....	16	1	37				21	15			9			6	14
Vilas.....	10	2	29				19	14	1	2	24		2	6	10
Total.....	1,140	74	1,516	5	5	74	480	1,102	20	25	868	3	8	293	59
Democratic plurality.....							74							59	59
Net Republican plurality.....							406								
Net Democratic plu. 1898.....														234	
LINCOLN Co.—9th dist.															
Corning.....	53	2	67	1			14	67	1		31			36	
Harrison.....	35		31			4		17			24				7
Merrill.....	55	3	131				76	54	5	4	55				1
Merrill, city: 1st ward.....	129	3	105					111	3	2	54	2			
2d ward.....	72	1	98					67	2	4	56				
3d ward.....	94	7	165					84	10	7	113				
4th ward.....	141	6	227	1,035			246	122	16	42	147	2	3	18	
5th ward.....	103	1	154					74	11	5	102		1		
6th ward.....	146	25	161					103	30	7	107		1		
7th ward.....	149	8	172					144	7	5	108		1		
Pine River.....	131	3	129		3		2	100	3	3	68	3		32	
Rock Falls.....	42	3	47				5	27	1	2	16			11	
Russell.....	35	3	103		2		70	45		1	45				
Scott.....	125	1	76			49		106	7	2	41			65	
Tomahawk.....	67	1	89		1		22	29	1		21		1	8	
Tomahawk, city:															
1st ward.....	64		59					47	3		25				
2d ward.....	56	2	63		1			48	4	1	22				
3d ward.....	67		80		1	6		50	1		43				
4th ward.....	60	4	91		5		46	32	3	3	54		1	33	
Total.....	1,629	75	2,053	13	2	55	479	1,327	108	57	1,132	10	4	203	8

Democratic plurality.....						55												8				
Net Republican plurality.....						421													195			
Net Democratic plurality.....																						
MANITOWOC Co.—6th dist.																						
Cat.....	169	1	102			23	158	2	3	183	1									25	47	
Centerville.....	127		165			38	100	4	2	147	3									48	17	
Cooperstown.....	141	2	134			7	127	1	1	79	2	1									38	
Eaton.....	157	2	140	1	1	17	104	1		121											7	
Franklin.....	173	2	141			32	142	2	3	104											19	
Gibson.....	116	5	187			71	115	1	1	122											35	
Kiel, village.....	97		95	42		2	82	4	3	101	7	1									115	
Kossuth.....	153	3	197			41	134		2	132										2	7	
Liberty.....	98	2	205			107	68	1	2	183										1	35	
Manitowoc.....	48		115	2		67	46	1	3	81												
Manitowoc, city:																						
1st ward.....	227	3	251	7			202	2		217	5											
2d ward.....	71	5	202				77	2		171	2											
3d ward.....	265	4	305	8			214	6		233	4											
4th ward.....	150	5	294	3	21	1	134	1	18	230	4	25	9								80	
5th ward.....	159	2	121	1		1	113	5		96	4											
6th ward.....	52		103	2			40	2		68	5											
7th ward.....	219		68				196	1		21	1											
Manitowoc Rapids.....	146	2	192	1		46	112	3	4	133											21	
Maple Grove.....	156		95			61	135	1		55	4										80	
Meeme.....	165	4	105	1		60	153		1	73											80	
Mishicott.....	230	3	8	7		144	205	1	1	75	11										130	
Newton.....	127	1	177			50	112	3	4	114											2	
Reedsville, village.....	47	1	51				49		1	42											7	
Rockland.....	52	8	204			152	43		5	133											90	
Schleswig.....	131	2	103	18		28	137	5	2	63	2										74	
Two Creeks.....	90	1	37	2		53	120	3		22											95	
Two Rivers.....	157	3	57	2		100	137		3	31	2										166	
Two Rivers, city:																						
1st ward.....	93	1	46	3			76	2	1	42												
2d ward.....	93	1	56	7	1		83	2	1	48	3											
3d ward.....	70	3	81	17	60		70	1		66	3											
4th ward.....	117		42	23			109	1	1	38	5	11	3									
5th ward.....	150		28	10	1		112	1		21		2										
Total.....	4,230	66	4,279	162	4	757	806	58	58	3,265	68	17								900	458	
Democratic plurality.....							757														458	
Net Republican plurality.....							49															
Net Democratic plu. 1898.....																						412

ELECTION STATISTICS.

GUBERNATORIAL VOTE BY TOWNS AND ELECTION DISTRICTS—Continued.

COUNTIES, TOWNS, CITIES AND ELECTION DISTRICTS.	GOVERNOR, 1900.						GOVERNOR, 1893.								
	Louis G. Bonrich, Dem.	J. Bur- ritt Smith, Pro.	Robert M. LaFollette Rep.	How- ard Tuttle, Soc. Dem.	Frank R. Wilke, Soc. Lab.	Dem. Plu.	Rep. Plu.	Sawyer, Dem.	Wors- ley, Peo.	Chafin, Pro.	Scotfield, Rep.	Tuttle, Soc. Dem. of Am.	Riese, Soc. Lab.	Dem. Plu.	Rep. Plu.
MARATHON Co.—9th dist.															
Bergen	22	2	94				72	14				44			30
Berlin	133	2	78					47				73			13
Brighton	68	1	74			55		84	4			30			17
Cassel	134	1	44				90	84					1		
Cleveland	83		147					65	9			39			45
Colby, city, east ward ..	16	3	81					19		1		88			23
Day	83	4	40			43		78	1			20			1
Easton	66		113					62		1		22	1		56
Eau Pleine	42	1	66					39	4	4		57			5
Edgar, village	49	3	75	1				23	2			42			3
Eldron	6	1	83					23				47			24
Emmet	102	5	33			61		70	3	1		37			23
Frankfort	49	1	61	1	1		12	44	1	2		25			45
Halsey	131		105			26		84	39			24			20
Hamburg	75	2	68			7		72	1	1			1		20
Harrison	21		23				2	16				60			12
Hewitt	18		34				16	13		1		16			
Holton	76	5	102	1	1		26	42		1		74			12
Hull	60	2	62				32	54				1			32
Johnson	71	2	36	1		35		29	7			48			19
Knowlton	6	3	81				75	31		2		56			8
Kronenwetter	39	2	47	1			8	30				37			6
Maine	133	2	78			55		87	4			26			4
Marathon	86	1	27			59		53	21	3		65			22
Marathon, village	83	1	40			31		48	10			31			25
McMillan	87	1	87					55	1			56	2		17
McMillan, village	11	1	29				18	8				51		1	29
Mosinee	23	3	43				15	14	2			19			11
Mosinee, village	48	1	121				73	48	1			25			11
Norrie	37	5	114				77	17	13			82			34
Pike Lake	132	1	35			97		48		2		38			21
Plover	25	1	49		1		24	87		1		9			
Rib Falls	66	1	68				2	8	1	1		19	1	78	11
Rietbrock	92	6	123	1			31	44	2			61			17
								40	4			129			89

Spencer	73	8	110				37	45	1	1	92			47	
Stettin	116		61				55	79	7		51			13	
Texas	106		129				23	57	7	5	70			28	
Wausau	112	1	76	1	1		35	93	13		67			26	
Wausau, city: 1st ward	199	3	126	1				122	12	2	118				
2d ward	186	1	172		5			12	1	1	121		10		
3d ward	133	6	149					92	13	1	125		8		
4th ward	97	5	151					58	10	3	140		5		
5th ward	114	9	212	14	3	27	231	72	5	97	1,121	1	2	324	
6th ward	116	8	154	5	4			82	6	4	108	6	9	104	
7th ward	110	9	187		4			75	15	1	112	2	16		
8th ward	133	5	126	1	4			81	17	3	110	1	8		
9th ward	132	3	179	7	11			85	6	3	130	1	22		
Wein	61	4	107	1		1	46	40	7	2	68		1	28	
Weston	157	4	183			2	25	105	6	1	83		23	28	
Total	4,018	180	4,480	22	33	656	1,118	2,765	269	57	3,068	10	114	488	
Democratic plurality							656							488	
Net Republican plurality							462							303	
MARINETTE Co.—9th dist.															
Amburg, 1st precinct	31	1	140	3			276	22		5	123		1	185	
2d precinct	14	1	73		4			10	45		68				
3d precinct	74	4	182	1				13			39			201	
Coleman	72	13	324				252	43		4	244			134	
Crivitz	52	2	149				97	12			146				
Duubar	43	4	110				67							183	
Grover	50	8	267				217			2	220				
Marinette, city:															
1st ward	231	21	330	2	1			214	7	10	258	2	1		
2d ward	217	33	353	3				257	12	20	272	2	1		
3d ward	161	23	495		6	1	1,011	114	9	30	369	69	7	494	
4th ward	196	15	470					224	2		325	3	2		
5th ward	160	10	358					147	9	8	285	3	1		
5 h ward	91	22	424					76	6	11	362	3	1		
Peshigo, 1st precinct	5		12				451	15	1	9	9				
2d precinct	21	3	584					13	134	7	67	511	6	1	377
3d precinct	21	27						5		2	33				
4th precinct	16	2	49					25	1	2	40	2			
5th precinct						2									
Porterfield	35	5	131				96	24	2	1	72			48	
Wausaukee	101	3	212				141	86		3	129			43	
Total	1,570	175	4,208	10	4		2,638	1,397	41	105	3,032	13	7	1,665	
Democratic plurality															
Net Republican plurality							2,638							1,665	

GUBERNATORIAL VOTE BY TOWNS AND ELECTION DISTRICTS—Continued.

COUNTIES, TOWNS, CITIES AND ELECTION DISTRICTS.	GOVERNOR, 1900.							GOVERNOR, 1893.							
	Louis G. Bon ich, Dem.	J. Bur- ritt Smith, Pro.	Robert M. LaFollette Rep.	How- ard Tuttle, Soc. Dem.	Frank R. Wilke, Soc. Lab.	Dem. Plu.	Rep. Plu.	Sawyer, Dem.	Wors- ley, Peo.	Chafin, Pro.	Scofield, Rep.	Tuttle, Soc. Dem. of Am.	Riese, Soc. Lab.	Dem. Plu.	Rep. Plu.
MARQUETTE Co.—6th dist.															
Buffalo.....	94	2	98				4	71	1	1	99				22
Crystal Lake.....	31	1	91				60	27		2	77				50
Douglas.....	59	4	97				38	52		2	78				26
Harris.....	42		94				52	53		2	67				14
Mecan.....	72		48			24		61			29			32	
Montello.....	175	1	171			4		162	3	1	140	2		22	
Moundville.....	22	15	124				102	22		6	88				65
Neshkora.....	83		47			36		73	1		38	1		35	
Newton.....	49		73				24	67		1	36			31	
Oxford.....	19	11	142				123	20		4	105				85
Packwaukee.....	60	3	151				91	65		1	113		1		48
Shields.....	55		91				36	60	3		71				11
Springsfield.....	29	1	117				88	30		1	85				55
Westfield.....	77	9	219				142	77	2	3	190		2		113
Total.....	867	47	1,563			64	760	840	10	24	1,210	3	3	120	490
Democratic plurality.....							64								120
Net Republican plurality.....							696								370
MILWAUKEE Co.—4th and 5th dists.															
Cudahy, village.....	155	5	139	3	4	16		77	35	3	49		7	28	
East Milwaukee, village	24	2	55	1			31								
Franklin.....	115	5	181	5			66	55	2	1	83	1			33
Granville.....	164	9	220				55	116	1		74			42	
Greenfield.....	236	26	643	25	2		282	223	23	15	268	2			70
Lake.....	352	18	453	28	1		101	259	14	5	214	6	4	45	
Milwaukee.....	164	11	384	44	2		220	109	11	5	210	8	3		110
Milwaukee city, 1st ward	801	18	1,144	55	4			767	47	17	833	26	13		
2d ward.....	995	11	1,116	238	12			840	73	17	776	75	23		

¹ Includes East Milwaukee village.

3d ward.....	831	7	412	8	2			693	25	4	211	6	1					
4th ward.....	1,314	19	1,375	47	14			1,018	49	9	775	21	9					
5th ward.....	1,033	38	1,135	103	2			785	90	22	627	27	18					
6th ward.....	1,119	29	1,485	222	21			983	123	15	950	83	55					
7th ward.....	375	9	1,123	40				518	30	11	763	22	7					
8th ward.....	1,587	65	2,420	200	6			1,118	174	41	1,242	49	23					
9th ward.....	1,346	14	1,670	422	23			1,015	179	31	950	117	67					
10th ward.....	1,168	32	1,821	374	13			887	204	26	975	133	35					
11th ward.....	1,451	58	1,883	211	9		6,058	277	39	26	1,015	123	87	744				
12th ward.....	1,131	22	1,147	265	21			889	182	23	644	51	39					
13th ward.....	1,249	31	1,647	133	13			871	195	25	1,009	88	72					
14th ward.....	2,123	34	766	185	5			1,153	196	26	469	32	28					
15th ward.....	911	27	1,718	185	5			717	76	22	1,084	71	19					
16th ward.....	334	33	1,437	24				640	26	25	949	11	6					
17th ward.....	651	19	1,205	113	6			511	100	23	715	36	38					
18th ward.....	1,455	24	1,243	60	5			1,087	86	22	808	19	18					
19th ward.....	1,438	35	1,891	529	13			1,049	91	26	937	221	46					
20th ward.....	743	32	1,745	503	19			577	103	24	816	182	65					
21st ward.....	623	23	1,048	342	16			462	116	15	572	137	70					
North Milwaukee, vil... Oak Creek..... South Milwaukee, city.. Wauwatosa..... Wauwatosa, city..... Whitefish Bay, village..	92 147 293 612 106 15 11 42 17	140 149 417 1,835 425 63	7 1 13 63 6 2	1 2 3 1,223 319 53	48 2 151 624 98 13	105 95 207 624 98 13	11 9 41 50 7 1	1 1 5 23 16	86 90 253 1,391 259 32	2 2 5 42	2 1 5 8 1
Total.....	25,901	729	31,593	4,673	247	16	8,713	19,484	2,651	540	20,233	1,633	779	457	1,206	457	749	
Democratic plurality.....							16											
Net Republican plurality.....							8,697											
MONROE Co.—7th dist.																		
Adrian.....	41	2	75				34	46		3	70							24
Angelo.....	21	11	120				99	27		11	100							73
Byron.....	45	4	103				64	143	4	4	92							49
Cashton, village.....	46	2	84				35	47		1	59							12
Clifton.....	127		109			18		90	1		77			13				
Glendale.....	50	7	153				103	39		4	85							48
Grant.....	29	3	79				50				60							
Greenfield.....	70	2	90				20				77							
Jefferson.....	177	2	61			116		156	1	4								
Kendall, village.....	26	1	81				55	30	2		64							3
Lafayette.....	27	6	75				48	27			49							2
La Grange.....	31	2	144				113	21	1	4	92							7
Leon.....	50	2	130				80	33	2	7	89	1						5

¹ Includes vote of Scott in 1900.

² Includes vote of Grant in 1900.

GUBERNATORIAL VOTE BY TOWNS AND ELECTION DISTRICTS—Continued.

COUNTIES, TOWNS, CITIES AND ELECTION DISTRICTS.	GOVERNOR, 1900.						GOVERNOR, 1898.								
	Louis G. Bomrich, Dem.	J. Bur- ritt Smith, Pro.	Robert M. LaFollette Rep.	How- ard Tuttle, Soc. Dem.	Frank R. Wilke, Soc. Lab.	Dem. Plu.	Rep. Plu.	Sawyer, Dem.	Wors- ley, Peo.	Chafin, Pro.	Scotfield, Rep.	Tuttle, Soc. Dem. of Am.	Riese, Soc. Lab.	Dem. Plu.	Rep. Plu.
MONROE Co.—Con.															
Lincoln.....	17	6	166			149	26	1	5	148		1		122	
Little Falls.....	116	11	146			30	105	2	4	131	2			26	
New Lyme.....	12		31			19	7			23				21	
Norwalk, village.....		2	63			33	31	1	2	47				16	
Oakdale.....	66	3	68			2	62	2	1	57	1		5		
Ontario, village.....	7		17			10	2	2		16				14	
Portland.....	55	8	192			137	55	1	10	101				46	
Ridgeville.....	102	3	102				97	2	2	32			15		
Scott.....	31	3	27			4									
Sheldon.....	82		101			19	45	2	2	80				35	
Sparta.....	104	21	137			33	82	6	17	119				37	
Sparta, city: 1st ward..	53	3	132				54	2	6	119					
2d ward.....	47	10	147			270	47		14	115	1	1		220	
3d ward.....	91	11	134				81	2	9	112					
4th ward.....	56	11	104				43		8	99					
Tomah.....	63	5	92			29	68	2	2	84				16	
Tomah, city: 1st ward..	57	8	146			210	51	2	10	92					
2d ward.....	90	14	159				81	1	5	134				123	
3d ward.....	67	11	149				65	3	6	91					
Wellington.....	92	2	120			28	45	2		55				10	
Wells.....	95		52		43		54		1	23			26		
Wilton.....	131	4	70		61		83	2	4	46			39		
Wilton, village.....	44	1	62			18	42			31			11		
Total.....	2,218	186	3,727			242	1,721	44	151	2,691	5	2	230	1,073	
Democratic plurality.....						2	2							230	
Net Republican plurality.....						1,479								843	
OCONTO Co.—9th dist.															
Armstrong.....	37	2	86			49	15	7	2	48				33	
Brazeau.....	25	2	41			16	27			26			1		
Chase.....	49	2	164			113	51	1	2	137			1	86	

Gillett	30	2	153			12	46		1	122			76	
Gillett, village	25		67			42							13	
Howe	60	4	145			85	70	1	1	83		1	18	
Lena	56	2	97			41	40	3	1	55			38	
Little River	57	4	116			59	61		1	99		2	57	
Maple Valley	65	4	121			56	31	15	4	88		1	59	
Oconto	81	7	125			44	85		1	94			9	
Oconto, city:														
east ward	131	3	207				143	2	2	177	2			
north ward	85	1	115	692		278	88	3	5	137	1	3	148	
south ward	101		246				118		1	191				
west ward	91	3	91				76			68				
Oconto Falls	59	23	158			99	79	4	21	137	1	1	58	
Pensaukee, 1st precinct	16	2	82				31	73	3	111			166	
2d precinct	17	2	132	366	1	319	27		5	37	1			
3d precinct	14	2					15			91				
Sorcee	53	3	103			53	41	9	3	82		2	38	
Stiles	48	1	94		1	46	43	5	2	67	1		24	
Suamico, 1st precinct	45	1	45	92		35	52		1	46	1	1	6	
2d precinct	13	1	53			55	15			46				
Underhill	10	1	65		1								31	
Total	1,179	72	2,694	2	2	1,515	1,157	50	53	1,945	10	10	7	
Democratic plurality													7	
Net Republican plurality						1,515							788	
ONEIDA CO.—9th dist.														
Gagen, 1st precinct	32	3	174	208	2	155	45	56	1	4	5	75	96	40
2d precinct	21	2	31				11		1	1		21		
Hazelhurst, 1st precinct	60	3	200			161	23	4	2	4	1	145		
2d precinct	7	1	18	213			11	60		1	6	26	203	143
3d precinct														
4th precinct	15	1	25			21	26	2	1	32				
Newbold	19		40			21								
Polican, 1st precinct	76	4	174		1	48	155		1	2	154	1	1	1
Rhinelander, city:														
1st ward	29	6	163	871	1		45		5	102	1	2		
2d ward	49	2	142		2	519	63	3	3	82	3	2		
3d ward	58	3	142		1		52	3	2	75				
4th ward	61	5	132		5		65	332	12	81	528	4	4	
5th ward	96		176		1		66		1	111				
6th ward	59	3	111				41	3	3	76				

¹Suamico was one precinct in 1893. ²Towns of Newbold, Sugar Camp and 2d precinct Woodboro created since 1893. ³No election held. ⁴Contains vote of Gillett village. ⁵Includes Newbold and Sugar Camp vote in 1900.

GUBERNATORIAL VOTE BY TOWNS AND ELECTION DISTRICTS—Continued.

COUNTIES, TOWNS, CITIES AND ELECTION DISTRICTS.	GOVERNOR, 1900.						GOVERNOR, 1898.								
	Louis G. Bomrich, Dem.	J. Bur- ritt Smith, 1 ro.	Robert M. LaFollette Rep.	How- ard Tuttle, Soc. Dem.	Frank R. Wilke, Soc. Lab.	Dem. Plu.	Rep. Plu.	Sawyer, Dem.	Wors- ley, Peo.	Chafin, Pro.	Scotfield, Rep.	Tuttle, Soc. Dem. of Am.	Riese, Soc. Lab.	Dem. Plu.	Rep. Plu.
ONEIDA Co.—Con.															
Schoepke, 1st precinct...	67		61	1		6		39	1	1	17			22	
Sugar Camp.....	22	1	111				85								
Woodboro, 1st precinct...	40	48	76	1	1		46			1	97	2			31
2d precinct.....	8		18												
Total.....	719	31	1,852	10	2	6	1,083	703	19	38	1,095	7	5	23	410
Democratic plurality.....							6								23
Net Republican plurality..							1,083								387
OUTAGAMIE Co.—8th dist.															
Appleton, city:															
1st ward, 1st precinct.	87	24	218	3			107	2	19	359		1			
2d precinct.....	63	23	184	1			160		7	187					
2d ward, 1st precinct.	188	9	227	4			62		1	131					
2d precinct.....	39	5	144				1	5	8	201		2	5		
3d ward, 1st precinct.	307	7	137	4	26		235	1,136	11	22	46				309
2d precinct.....	76	4	111	1			135		2	2	100				
4th ward.....	175	8	123				235		2	3	174				
5th ward.....	302	14	211	9			114		2	3	290				
6th ward.....	137	11	302	4					2						
Black Creek.....	89	10	193			107	57	1	4	131		2			77
Bovina.....	35	3	198			143	33	1	1	133					100
Buchanan.....	267	7	101			166	161	2	4	77					
Center.....	150	1	145		1	5	131	1	1	112		3		84	
Cicero.....	66	7	140			74	15	2	2	70				22	
Dale.....	151	2	119			2	117		5	110				7	55
Deer Creek.....	95	6	151			56	46		1	91					45
Ellington.....	90	11	130			60	91		7	117					26
Freedom.....	150	6	192			12	113	1	4	94	1	2		19	
Grand Chute.....	150	8	144			6	140	2	5	112				23	

¹Votes of now 1st and 2d precincts.

Greenville.....	142	2	141	2	2	117	3	100	2	1	17
Hortonia.....	47	86	39	42	4	51	9
Hortonville, village.....	60	9	151	91	70	12	98	28
Kaukauna.....	143	3	90	53	110	3	105	1	1	45
Kaukauna, city;														
north precinct.....	199 } 514	6 } 13	267 } 576	2 } 2	1 } 1	62	159 } 390	2 } 6	8 } 26	34 } 209	433 } 1 } 2	2 } 3 } 5
south precinct.....	315 } 7 }	303 } 54	1 }	46	231 }	223 }	48
Liberty.....	33	1	79	10
Little Chute, village.....	146	1	54	90
Maine.....	34	4	103	69	14	5	3	63
Maple Creek.....	64	4	83	1	19	41	4	8
New London, 3d ward.....	45	2	61	16	28	1	5
Osborn.....	41	3	86	45	37	1	22
Seymour.....	95	6	136	41	52	4	29
Seymour, city, 1st ward.....	42 } 74	6 } 10	171 } 237	163	43 } 30	2 } 1	98
2d ward.....	32 } 4 }	66 }	73 }	1 }	3 }	119 } 52 }	171 }
Total.....	4,158	242	5,116	30	3	322	1,230	3,074	54	159	3,784	6	21	222
Democratic plurality.....	322	932
Net Republican plurality.....	858	222
OZAUKEE Co.—5th dist.....	710
Belgium.....	236	6	68	1	133	179	1	25	2	154
Cedarburg.....	167	1	108	1	59	134	1	2	49	84
Cedarburg, city.....	162	2	161	2	1	168	2	122	46
Fredonia.....	243	4	94	1	149	183	3	67	121
Grafton.....	103	1	70	1	35	75	52	23
Grafton, village.....	53	55	26	39	1	1	5
Mequon.....	229	8	235	171	4	166	2	61
Port Washington.....	154	2	73	1	61	47	6	36	87
Port Washington, city.....	454	8	296	5	158	324	20	2	234	61
Saukville.....	187	3	100	3	1	37	133	10	63	64
Total.....	1,990	35	1,275	14	1	743	28	1,504	48	6	857	7	5	617
Republican plurality.....	28
Net Democratic plurality.....	745	617
PEPIN Co.—7th dist.....
Albany.....	20	88	68	7	1	50	52
Durand.....	23	38	15	13	2	32	19
Durand, city: 1st ward.....	65 } 128	5 } 8	47 } 149	21	69 } 47	3 } 50 }	21
2d ward.....	63 } 3 }	102 }	116 }	7 }
Frankfort.....	22	3	151	129	37	4 } 93 }	140 }	64

¹ Includes vote of Little Chute in 1900.

GUBERNATORIAL VOTE BY TOWNS AND ELECTION DISTRICTS—Continued.

COUNTIES, TOWNS, CITIES AND ELECTION DISTRICTS.	GOVERNOR, 1900.							GOVERNOR, 1838.							
	Louis G. Bomrich, Dem.	J. Bur- ritt Smith, Pro.	Robert M. LaFollette Rep.	How- ard Tuttle, Dem.	Frank R. Wilke, Soc. Lab.	Dem. Plu.	Rep. Plu.	Sawyer, Dem.	Wors- ley, Peo.	Chafin, Pro.	Scotfield, Rep.	Tuttle, Soc. Dem.of Am.	Riese, Soc. Lab.	Dem. Plu.	Rep. Plu.
PEPIN Co.—Con.															
Lima.....	97	32	65	80	30	50
Pepin.....	68	10	284	196	48	8	233	183
Stockholm.....	12	181	119	17	93	76
Waterville.....	110	11	232	92	100	4	5	160	1	60
Waubeek.....	13	2	22	9	15	1	1	17	2
Total.....	493	34	1,077	65	649	433	6	29	865	1	50	482
Democratic plurality.....	65	50
Net Republican plurality.....	584	432
PIERCE Co.—10th dist.															
Clifton.....	18	6	83	65	11	6	35	24
Diamond Bluff.....	20	1	75	55	24	3	1	54	30
Ellsworth.....	58	2	191	1	133	42	9	4	94	52
Ellsworth, village.....	71	7	165	94	50	3	5	128	63
Elpaso.....	62	4	120	58	28	4	1	53	25
Gilman.....	17	11	210	193	22	3	5	87	65
Hartland.....	50	12	187	137	29	6	8	103	74
Isabella.....	19	64	45	7	6	3	25	18
Maiden Rock.....	24	7	215	191	9	5	3	101	92
Maiden Rock, village.....	12	4	51	39	11	1	2	41	30
Martell.....	13	8	253	240	30	1	3	142	1	112
Oak Grove.....	49	1	79	1	30	17	4	3	28	11
Prescott, city: 1st ward.	32	13	24	13	1	6	11
2d ward.	41	4	30	21	1	1	14	8
3d ward.	25	5	38	10	4	11
River Falls.....	76	16	153	82	15	3	6	64	49
River Falls, city, 2d ward	63	22	290	222	61	2	12	155	1	94
Rock Elm.....	75	24	179	1	104	33	2	16	109	76
Salem.....	36	20	147	111	19	3	8	73	51
Spring Lake.....	35	17	168	1	133	30	7	5	47	2	17
Spring Valley, village.....	37	9	172	135	22	2	3	75	53

Trenton.....	51	3	144			90	18	7	2	88	1			70
Trimbelle.....	72	9	232			160	24	6	10	123				99
Union.....	70	27	164			94	62	14	5	107				45
Total.....	1,031	232	3,439	4	6	2,411	621	93	122	1,771	1	4	8	1,158
Democratic plurality.....						6								8
Net Republican plurality.....						2,405								1,150
POLK CO.—10th dist.														
Alden, 1st precinct.....	36 } 43	6 } 6	178 } 244	1 } 1		195	34 } 39	5 } 9	1 } 1	93 } 165	1 } 1			126
2d precinct.....	12 }		103 }				5 }			72 }				
Amery, village.....	31	3	71			126	15	4	2	113				98
Apple River.....	20		157	3		51	5	2	2	53	8			49
Balsam Lake.....	27	2	117	5		90	22	3	2	92	5	1		70
Beaver.....	26	1	60			34	22	1	1	24				2
Black Brook.....	15	4	134		2	119	21	6	5	85				64
Bone Lake.....	12	1	24			12	12	6	1	14				2
Clam Falls.....	9	2	49			40	3	1		38				35
Clayton.....	36	2	115			79	15	6	2	65				50
Clear Lake.....	19	2	105			85	7	4	2	47				40
Clear Lake, village.....	17	1	74		1	57	13	2	4	68				55
Eureka.....	13	9	195		J	183	8	1	6	122	1	1		114
Farmington.....	95	1	102			7	37	8	5	81		1		44
Garfield.....	19	5	137	1	1	118	14	16	2	73	1			59
Georgetown.....	6		18			12	3	1	1	13		3		10
Johnstown.....	12		27			15	2	3		13				11
Laketown.....	24	6	134			110	5	6	7	66		1		61
Lincoln.....	39	7	127			88	16	3	6	77				61
Lorraine.....	12	1	38			24	9	1	1	23				14
Luck.....	25		76	1		51	22			52		1		30
McKinley.....	2		35			33	1	1		17				16
Milltown ¹	38		111	1		73	22	1	1	103		3		81
Osceola.....	29	3	166			137	13	15	3	113		1		100
Osceola, village.....	23	8	84	1		61	23	3	6	83				55
St. Croix Falls.....	24		83			64	10	8	3	58				43
St. Croix Falls, village.....	17	2	122			105	20	1	2	88	1			68
Sterling.....	8	4	135			127	1	11	1	55				26
West Sweden.....	13	1	38		5	23		13		26		10		26
Total.....	639	71	2,780	13	10	2,121	384	135	66	1,822	12	22		1,438
Democratic plurality.....													
Net Republican plurality.....						2,121								1,438

¹ One blank vote in Milltown not in totals.

GUBERNATORIAL VOTE BY TOWNS AND ELECTION DISTRICTS — Continued.

COUNTIES, TOWNS, CITIES AND ELECTION DISTRICTS.	GOVERNOR, 1900.							GOVERNOR, 1898.							
	Louis G. Bomrich, Dem.	J. Bur- ritt Smith, Pro.	Robert M. LaFollette Rep.	How- ard Tuttle, Soc. Dem.	Frank R. Wilke, Soc. Lab.	Dem. Plu.	Rep. Plu.	Sawyer, Dem.	Wors- lev, Peo.	Chafin, Pro.	Scotfield, Rep.	Tuttle, Soc. Dem. of Am.	Riese, Soc. Lab.	Dem. Plu.	Rep. Plu.
PORTAGE Co.—Stb dist.															
Alban	CS		140				72	37		3	99				63
Almond	35	6	217				179	31	1	4	158				127
Amherst	75	5	271				196	2 120	3	6	246	1			123
Amherst, village	23	1	133				108								
Belmont	46	1	129				83	43	1	2	83	1			46
Buena Vista	81	4	183		1		82	79		3	126				47
Carson	160		53			87		55	3	3	52		33		
Dewey 1	96	5	23			73									
Dewey 2	48	2	120				72	43		3	57				14
Eau Pleine	38		63				25	25		2	72		1		47
Grant	38		36		1	175		131			21		3	110	
Hull	211	3	133				88	51		8	82				31
Lanark	45	4	69				34	22	13	4	36				14
Lanark, village	35	4	213				171	73			130				57
New Hope	42	3	148				123	13		2	95				82
Pine Grove	15	3	254				154	88	1	9	196		1		108
Plover	100	6	26			335		197	1		13			184	
Sharon	331	3					82			1	31			51	
Stevens Point															
Stevens Point, city:															
1st ward	109	2	213	1			117	1	9	157	1	2			
2d ward	147	12	226	2			138	1	7	163	1	1			
3d ward	117	7	189	6			135	3	6	126	3	5			
4th ward	324	863	994	6			290	4	2	61	4	5		170	
5th ward	117	4	162	3			114	2	10	117	1				
6th ward	48	7	108	3			48	1	11	48	1				
Stockton	290	3	76			223		175	1	1	44			131	
Total	2,645	85	3,271	6	2	893	1,519	2,137	35	96	2,219	7	10	679	761
Democratic plurality							893								679
Net Republican plurality							626								82

¹ Town of Dewey created from Eau Pleine and Hull in 1899. ² Includes vote of Amherst village.

PRICE Co.—9th dist.														
Brannan	17	1	101				84	27	1	5	55		3	28
Emery	13	6	38				25	12		4	22	4		10
Fifield	38		64	1			26	44		3	53			9
Georgetown	7	1	35				17	9		4	41	1		32
Hackett	18	1	46				49	11		2	23		1	15
Hill	13		50				37	11	1	1	22		2	11
Kenan	36	2	117				81	23		2	35			12
Knob	9	1	105				96	9	2	3	31		3	22
Lake	81	2	225	1			144	90	2	3	66	1	3	21
Ogema	14	5	239			1	225	24	2	4	205		1	132
Phillips, city: 1st ward	33	10	125	1	1			37		33	59	1	3	
2d ward	40	5	112	2	9	1	191	36	116	3	67	173	4	12
3d ward	55	4	82	6				43	275	3	47	3	9	57
Prentice	26	3	83	1			62		1	11	117			42
Prentice, village	52	3	170				118							
Worcester	81	5	136	1			55	64	1	8	104	2	8	40
Total	533	49	1,733	13	2		1,200	515	13	98	951	12	33	24
Democratic plurality														460
Net Republican plurality							1,200							24
														436
RACINE Co.—1st dist.														
Burlington	159	7	67				92	122	6	6	55			67
Burlington, village								1,304	21	13	151			153
Burlington, city: 1														
1st ward	73	5	46											
2d ward	67	5	92											
3d ward	100	4	40	239			88							
4th ward	87	1	61											
Caledonia	284	9	223	12	2	61		155	6	3	121			64
Dover	95	9	113				18	103	5	6	98			7
Mt. Pleasant	139	17	331	2			204	98	29	10	152			54
Norway	37	4	163				131	50	2	2	114			64
Racine, city:														
1st ward	189	2	219	3	1			141	27	2	161	1	1	
2d ward	161	17	436	2				109	16	17	357			
3d ward, north precinct	133	5	327	4				142	24	6	237	1		
3d ward, south precinct	222	7	205	1				129	43	6	151		1	
4th ward, east precinct	205	3	145	3				144	45	2	123	1		
4th ward, west precinct	266	6	179	11				209	68	4	122			
5th ward, east precinct	204	5	312	13	109		1,011	125	1,704	156	822	9	95	
5th ward, north precinct	182	5	311	12				101		107	17	237	2,544	16
5th ward, south precinct	91	19	325	2								5	5	19
														310

1 Burlington City, Racine county, with four wards, was Burlington village in 1898; east precinct, 4th ward, and center precinct, 5th ward, Racine, created since 1898. 2 Includes vote of Prentice village in 1900.

GUBERNATORIAL VOTE BY TOWNS AND ELECTION DISTRICTS—Continued.

COUNTIES, TOWNS, CITIES AND ELECTION DISTRICTS.	GOVERNOR, 1900.						GOVERNOR, 1908.								
	Louis G. Bomrich, Dem.	J. Bur- ritt Smith, Pro.	Robert M. LaFollette Rep.	How- ard Tuttle, Soc. Dem.	Frank R. Wilke, Soc. Lab.	Dem. Plu.	Rep. Plu.	Sawyer, Dem.	Wors- ley, Pro.	Chafin, Pro.	Scofield, Rep.	Tuttle, Soc. Dem. of Am.	Riese, Soc. Lab.	Dem. Plu.	Rep. Plu.
RACINE Co.—Con.															
Racine, city:															
6th ward, center prec.	173	7	281	5	.		180	110	19	285	3	6			
north prec.	189	16	283	21	1		169	94	8	253	1	1			
south prec.	243	10	304	7	2		156	89	3	159	2	1			
7th ward, east prec.	239	6	252	12	1		99	43	2	72	2	2			
west prec.	181	6	129	13											
Raymond	55	8	231	2		206	52	3	13	167					115
Rochester	48	3	133			75	52	1	3	129					77
Union Grove, village	13	15	111			98	13	7	17	70					57
Waterford	136	20	229			93	137	3	14	153					16
Yorkville	27	13	161			134	28	20	10	92					64
Total	4,019	234	5,748	125	7	241	1,970	2,830	923	197	3,846	16	19	291	1,287
Democratic plurality							241								291
Net Republican plurality							1,729								995
RICHLAND Co.—3d dist.															
Akan	87	2	140	1		53	93	2	2	118					25
Bloom	81	13	173	5		42	73	5	9	151		1			81
Buena Vista	85	17	138			53	88	7	6	115					27
Dayton	85	8	128			43	80	9	9	104		1			24
Eagle	79	5	135			56	73	1	4	93					20
Forest	40	4	123			83	57	2	6	97					40
Henrietta	97	14	101	4		4	59	29	8	54		4			23
Ithaca	92	14	92			12	93	1	16	65					21
Lone Rock, village	58	1	70			42	29	4	3	50					21
Marshall	27	10	172			115	40		9	116					76
Orion	59	4	117			58	60	7	2	94					34
Richland	65	11	114			49	60	3	12	72					12
Richland Center:															
1st ward	53	16	121				67	5	11	63					
2d ward	69	9	125			204	81	5	18	81		1			18
3d ward	44	43	124				61	3	10	81					

Richwood.....	118	7	185			67	75	6	6	140	1		65
Rockbridge.....	80	20	120			40	32	11	13	60			8
Sylvan.....	75	33	193			28	70	11	15	65			5
Viola, village.....	13	1	52			34	15	1	2	42			27
Westford.....	142	5	96		46	94	138	3	6	32			106
Willow.....	51	21	145			94	33	6	11	121			83
Total.....	1,503	233	2,574	10	46	1,115	1,430	121	178	1,852	1	7	144
Democratic plurality.....						46							566
Net Republican plurality.....						1,069							144
Rock Co.--1st dist.													422
Avon.....	45	2	120			75	31	10	2	82			51
Beloit.....	23		114			86	22			82			60
Beloit, city, 1st ward.....	106	10	279				63	2	4	212			
2d ward.....	117	24	462				62	3	10	254			
3d ward.....	89	9	354	1,947	1	2	45	7	9	220	1,143	1	4
4th ward.....	102	20	479		1		72	9	21	293			
5th ward.....	81	16	373		2		41	11	4	164		4	
Bradford.....	48	2	108			60	36	4	1	71			35
Center.....	39	3	177			133	40		1	123	1		83
Clinton.....	57	11	191			134	30		8	90			60
Clinton, village.....	52	19	173		1	121	49		14	117	1		68
Edgerton, city.....	120	17	383			263	186	2	18	140	1		46
Evansville, city.....	75	37	420			345	73	4	43	313	2		240
Fulton.....	81	9	204			123	79	1	5	132			53
Harmony.....	75	11	151			76	69		5	65			4
Janesville.....	67	4	114			47	73		1	94			21
Janesville, city:													
1st ward, 1st precinct.....	79	7	135				59	1	5	91			
2d precinct.....	81	10	271		5		8	5		236			
2d ward, 1st precinct.....	65	2	116		1		69	3	3	82			
2d precinct.....	104	7	198		1		120	3	2	146			
3d ward, 1st precinct.....	81	11	277	1,762	20		81	3	5	250	1,377	2	7
2d precinct.....	10	10	247		2		90	3	8	171		1	
4th ward, 1st precinct.....	181	11	162		5		175	5	5	112		1	
2d precinct.....	223	11	199		3		177	2	3	161		2	
5th ward.....	223	6	167		3		179	3	2	123	1	3	
Johnstown.....	80	13	113			33	61		16	64			3
La Prairie.....	29	6	112			83	76	1	2	105			29
Lima.....	44	4	176			132	30	1	9	107			77
Magnolia.....	81	7	147			65	66	3		119			53
Milton, 1st precinct.....	79	25	212				60	2	15	140	1	1	228
2d precinct.....	45	26	244			332	30	4	24	178			86
Newark.....	24	1	183			159	17		4	103			
Orfordville, village.....	10	5	101			91							

GUBERNATORIAL VOTE BY TOWNS AND ELECTION DISTRICTS — Continued.

COUNTIES, TOWNS, CITIES AND ELECTION DISTRICTS.	GOVERNOR, 1900.						GOVERNOR, 1898.								
	Louis G. Bomrich, Dem.	J. Bur- ritt Smith, Pro.	Robert M. LaFollette Rep.	How- ard Tuttle, Soc. Dem.	Frank R. Wilke, Soc. Lab.	Dem. Plu.	Rep. Plu.	Sawyer, Dem.	Wors- ley, Pro.	Chafin, Pro.	Scofield, Rep.	Tuttle, Soc. Dem. of Am.	Riese, Soc. Lab.	Dem. Plu.	Rep. Plu.
Rock Co.—Con.															
Plymouth.....	85	7	225	140	61	5	2	162	101
Porter.....	95	7	168	1	73	96	2	3	133	37
Rock.....	76	5	138	62	91	2	3	40	2	1
Spring Valley.....	23	3	218	1	195	140	3	11	200	1	160
Turtle.....	56	2	166	110	36	1	1	105	69
Union.....	41	9	181	140	23	7	92	69
Total.....	3,073	389	8,253	25	6	5,180	2,676	101	293	5,427	11	11	51	2,802
Democratic plurality.....															51
Net Republican plurality.....							5,180								2,751
St. Croix Co.—10th dist.															
Baldwin.....	61	7	221	1	1	160	67	6	20	143	76
Baldwin, village.....	39	9	104	65	55	14	62	7
Cady.....	42	9	163	121	18	8	6	81	2	63
Cylon.....	64	8	133	65	42	6	79	37
Eau Galle.....	49	4	179	130	70	3	7	109	39
Emerald.....	93	10	57	6	57	5	42	45
Erin Prairie.....	194	2	14	180	159	12	2	18	141
Forest.....	36	4	39	3	9	16	7
Glenwood.....	59	4	53	1	5	6	24	4	1	31	7
Glenwood, city:															
1st ward.....	28	8	43	26	6	19
2d ward.....	34	37	32	1	6	18
3d ward.....	25	23	56	108	87	4	18	41	33
4th ward.....	13	5	67	20	2	4	42
Hammond.....	78	10	111	1	33	84	11	79	1	5
Hammond, village.....	36	17	55	19	33	2	18	53	20
Hudson.....	64	5	89	8	1	25	40	2	2	70	1	30
Hudson, city: 1st ward.....	48	1	77	2	1	38	2	47	1
2d ward.....	105	18	178	5	3	198	58	14	7	153	2	1	157
3d ward.....	96	10	192	19	1	77	7	4	130	1	1

¹Includes Orfordville village vote in 1900.

Kinnickinnic	53	8	88			35	17	9	2	27						10
New Richmond, city:																
1st ward	35	7	62				26	2	5	76						115
2d ward	72	8	67			108	49	1	9	76						14
3d ward	6	3	22				6	14	2	41						8
Pleasant Valley	30	6	89	1		59	33	1	2	47						27
Richmond	88	6	56		32	96	61	4	8	31	1					27
River Falls, city, 1st w'd	6	2	35			29	3			11						8
Rush River	23	6	134			111	89	1	1	72						23
Somerset	111	3	133			22	44	2	2	105						61
Springfield	99	2	165			68	46	16	3	46						25
St. Joseph	83	2	96			16	73	8	2	45					23	
Stanton	122	1	54		63	96	111	13	7	115	1					104
Star Prairie	35	3	131			57	16	2	1	51						25
Star Prairie, village	8	1	65			63	65	2	5	60					5	
Troy	51	1	111			7										
Warren	97	5	104													
Total	2,080	194	3,350	38	12	292	1,592	1,481	119	168	2,111	5	7	251	881	251
Democratic plurality						292	96									
Net Republican plurality						1,300										630
SAUK Co.—3d dist.																
Ableman, village	34	4	56			22	33	2	1	18					15	
Baraboo	63	13	218	1	1	155	33		13	118						85
Baraboo, city: 1st ward	82	13	349	1	2		95	2	16	253						275
2d ward	129	14	375	1		586	136	2	9	614			2	3		
3d ward	117	4	190				108	5	5	107			1			
Bear Creek	124	1	79		1	45	95	1	2	55					40	
Dellona	76	2	65			11	52	2	3	36					16	
Delton	36	10	157	2		121	23	3	10	101	1					70
Excelsior	54	14	121	1		67	34		10	44						10
Fairfield	20	29	111			81	20		18	53						33
Franklin	152	2	57		95		173	1	2	31	1			139		
Freedom	33	1	121			88	21	2	3	58						37
Greenfield	39	9	120			81	28		3	60						32
Honey Creek	69	1	109		1	40	34	1	1	70						36
Ironton	85	19	175			90	66		18	109						43
La Valle	100	4	121			21	88	1	3	80				8		
La Valle, village	18	6	65			47	25		4	51						26
Merrimack	47	1	63			16	2	47	2	70						23
Merrimack, village	22	8	54		1	32										
North Freedom, village	16	13	80			64	11		12	44	1					33
Prairie du Sac	42	1	49		1	7	33			27					6	

¹Includes vote of Star Prairie village in 1900.

²Includes vote of Merrimack village in 1900.

GUBERNATORIAL VOTE BY TOWNS AND ELECTION DISTRICTS — Continued.

COUNTIES, TOWNS, CITIES AND ELECTION DISTRICTS.	GOVERNOR, 1900.						GOVERNOR, 1893.								
	Louis G. Bonrich, Dem.	J. Bur- ritt Smith, Pro.	Robert M. LaFollette Rep.	How- ard Tuttle, Soc. Dem.	Frank R. Wilke, Soc. Lab.	Dem. Plu.	Rep. Plu.	Sawyer, Dem.	Wors- ley, Peo.	Chafin, Pro.	Scotfield, Rep.	Tuttle, Soc. Dem. of Am.	Riese, Soc. Lab.	Dem. Plu.	Rep. Plu.
SAUK Co.—Con.															
Prairie du Sac, village..	52	3	120	63	36	3	3	83	1	47	
Reedsburg.....	76	6	122	46	52	1	10	52	
Reedsburg, city:															
1st ward.....	93 } 211	7 } 27	174 } 311	.. } } ..	133	84 } 160	.. } 2	11 } 27	86 } 180	.. } }	20	
21 ward.....	118 } 20	170 } } }	76 } ..	2 } ..	16 } ..	94 } } }	
Sauk City, village.....	112	2	84	2	23	77	4	63	1	14	
Spring Green.....	74	2	86	12	55	4	2	63	8	
Spring Green, village.....	63	3	105	37	57	3	92	1	35	
Sumpter.....	26	12	121	95	15	1	10	67	52	
Troy.....	29	2	190	161	36	1	9	153	117	
Washington.....	78	4	136	53	57	2	3	61	4	
Westfield.....	157	2	95	62	136	2	45	3	91	
Winfield.....	111	11	98	13	79	1	6	52	27	
Woodland.....	116	23	121	1	5	84	11	118	34	
Total.....	2,478	269	4,357	9	4	254	2,133	1,999	32	230	2,671	5	7	356	1,028
Democratic plurality.....	254	356
Net Republican plurality.....	1,879	672
SAWYER Co.—10th dist.															
Hayward, 1st precinct.....	126 } 13	372 } 1	.. } }	283 } 35	7 } 3	29 } 1	321 } 139	1 } 3	1 }	
2d precinct.....	53 } 1	131 } 30	.. } 2	.. }	26 } 26	20 } 20	
3d precinct.....	30 } 296	22	695 } 1	399	11 } 355	11	31	67 } 547	5 } 5	2 } 2	192	
4th precinct.....	35 }	77 }	11 }	
5th precinct.....	49 } 5	85 }	
Total.....	296	22	695	2	399	355	11	31	547	5	2	192	
Democratic plurality.....
Net Republican plurality.....	399	192

SHAWANO Co.—9th dist.															
Almon	33	1	108				73	41	3	55				14	
Angelica	42	1	115				73	26	1	58				32	
Aniwa	54		37					² 38		45				7	
Aniwa, village ¹	16	6	64		1		48								
Belle Plaine	93	3	99				6	93	2	82			11	12	
Binnamwood	30	9	98				68	32	1	44				29	
Binnamwood, village	31	3	90				59	25	1	54				50	
Fairbanks	54		93				39	76	6	29				14	
Germania	4	1	49				45	12		26				21	
Grant	69	5	135				96	55	3	76				41	
Green Valley	25	4	160				135	37		78				13	
Harland	68	1	146		1		80	70		80				39	
Herman	85	1	177				92	79		118				109	
Hutchins	39	1	289		2		250	32	3	141				15	
Lessor	48	2	150				102	51	8	69		1		78	
Maple Grove	103	2	144				41	77	8	60			17	5	
Morris	6		136				139	19		97				5	
Navarino	22	1	58				36	22	11	27				41	
Pella	101	3	63			33		89	6	33			53	15	
Richmond	73	6	130				57	68		109		3			
Seneca	35		63				27	23		38					
Shawano, city:															
1st ward	94	2	78	1				73	1	54					
2d ward	51	2	54	1				50	1	50		3	11		
3d ward	48	2	64					40		48		1			
Tigerton, village	35	2	110				75	52		32					
Washington	123	5	131				10	109	5	82			20		
Waukechon	82	2	109				18	92		69			27		
Wittenburg	20	3	157				137	35	4	94			32		
Wittenburg, village	35	1	123				91	31	2	121		2		61	
Total	1,518	69	3,224	3	2	55	1,761	1,451	62	36	1,863	3	11	221	633
Democratic plurality							55								221
Net Republican plurality							1,706								412
SHEBOYGAN Co.—5th dist															
Cedar Grove, village	6		81	1			75								
Elkhart Lake	53		39	1			14	37	23		21			16	
Greenbush	119	9	230	3			111	64	7	5	184	2			100
Herman	217	4	183	1		34		212			149			63	
Holland, 1st precinct	94	1	311	3			420	42	9	2	289	3			398
2d precinct	4	3	207	1			189	4	13	1	155	3			125
Lima	124	5	313	1				83	9	3	208				

¹ In town of Aniwa in 1898.

² Includes vote of Aniwa village in 1900.

³ Includes vote of Cedar Grove village in 1900.

GUBERNATORIAL VOTE BY TOWNS AND ELECTION DISTRICTS — Continued.

COUNTIES, TOWNS, CITIES AND ELECTION DISTRICTS.	GOVERNOR, 1900.							GOVERNOR, 1898.							
	Louis G. Bomrich, Dem.	J. Bur- ritt Smith, Pro.	Robert M. LaPollette Rep.	How- ard Tuttle, Soc. Dem.	Frank R. Wilke, Soc. Lab.	Dem. Plu.	Rep. Plu.	Sawyer, Dem.	Wors- ley, Pro.	Chafin, Pro.	Scotfield, Rep.	Tuttle, Soc. Dem of Am.	Riese, Soc. Lab.	Dem. Plu.	Rep. Plu.
SHEBOYGAN Co.—Con.															
Lyndon	95	8	325	5	230	66	4	8	304	1	1	238
Mitchell	161	3	134	27	137	5	77	60	26
Mosel	52	4	111	1	59	45	71	76
Plymouth	91	208	117	78	2	2	154	1
Plymouth city, 1st ward.	123	3	191	12	19	108	131	2	2	130	2	3	20
2d ward.	73	5	116	7	71	4	2	92	1
Rhine	136	4	108	28	118	9	2	62	56
Russell	62	3	31	31	31	11	27	4
Scott	85	6	233	148	68	5	3	167	99
Sheboygan	171	3	164	34	2	7	107	1	64	7	2	43
Sheboygan, city:															
1st ward	221	5	387	62	3	195	5	4	237	19	6
2d ward	199	6	281	20	6	175	3	6	247	12	2
3d ward	103	4	251	41	108	3	124	8
4th ward	218	4	380	97	7	152	8	2	270	40	12
5th ward	160	6	275	139	764	19	45	69	5	29	155	1,580	71	272
6th ward	139	2	171	93	4	526	104	11	5	129	20	11	30	77
7th ward	232	8	149	144	1	99	12	4	116	39	5
8th ward, 1st precinct.	209	7	222	58	4	180	7	1	144	30	7
2d precinct.	268	5	149	110	1	181	5	2	103	33	4
Sheboygan Falls	194	4	145	6	49	121	6	2	107	2	1	14
Sheboygan Falls, village	243	2	129	4	114	174	31	3	90	2	84
Sherman	217	4	199	18	169	4	1	142	6	27
Wilson	74	3	135	61	47	1	3	84	1	1	37
Total	4,146	117	5,868	843	47	322	2,014	3,203	210	66	4,137	293	89	367	1,301
Democratic plurality	322	367
Net Republican plurality	1,722	934
TAYLOR Co.—9th dist.															
Aurora	5	26	21	2	1	13	11
Browning	51	48	2	3	52	2	23	3	21

Chelsea	88	3	82		6	57		2	48			39					
Cleveland	15		25		10	7			28				21				
Deer Creek	102		72	4	37	84	2	1	34	1		50					
Greenwood	51		40		14	45		1	12			33					
Grover	21	1	59		35	27			47				20				
Hammel	36	1	30		6	29	6	1	10			19					
Holway	20		55		35	15			38		1		23				
Little Black	141	1	140	3	1	125	1	4	91	3		34					
Madford	183	2	102	1	83	150	9	3	57	1		93					
Medford city, 1st ward	58	2	102	2		59	1	8	88	1							
2d ward	43	1	65	2		40	5	1	31								
3d ward	41	2	83			42	2	8	64								
Molitor	21		8		13	23		1	17			11					
Rib Lake	104	7	214			93	3	5	162	1		2	70				
Westboro	72	3	191	1	1	119		3	97		1		60				
Total	1,066	23	1,372	13	1	159	465	921	34	20	869	7	7	303	251		
Democratic plurality							153							251			
Net Republican plurality							305										
Net Democratic plu. 1893														52			
TREMPEALEAU Co.-7th dist																	
Albion	31	9	199			168	26	1	8	108			2		80		
Arcadia, 1st precinct	140	274	6	19	146	235	83	156	2	4	12	20	98	152	1	1	4
2d precinct	131	13	83				73	124	4	4	8		54	105	1		18
Arcadia, village	147	5	125			22		8		4				80			72
Blair	10	3	99			89		39		1	2			24			15
Burnside	89	3	58		1	22		6						24			18
Caledonia	15	1	58			43		25						56			25
Chimney Rock	18	2	15			32		20		1				10			10
Dodge	52							77		4				227			150
Etrick	59	12	386					41		2	3			143	1		102
Gale	68	4	212					179						112	1		86
Gatesville, village	40	5	162		1			26		1	7			118		1	74
Hale	89	8	226					137		5	6			44			3
Independence, village	53	4	78					41			3			53	2		32
Lincoln	38	9	70					21			10			56	1		45
Ossso, village	15	3	81					11			4			120			52
Pigeon	26	11	190					28		4	5			175	2		150
Preston	21	12	314					25		5	7			70			49
Sumner	22	4	134					112			2						105
Trempealeau	42	17	144					102		131				139			
Trempealeau, village	32	7	85					53									

1Includes vote of Trempealeau village in 1900.

GUBERNATORIAL VOTE BY TOWNS AND ELECTION DISTRICTS—Continued.

COUNTIES, TOWNS, CITIES AND ELECTION DISTRICTS.	GOVERNOR, 1900.							GOVERNOR, 1893.							
	Louis G. Bomrich, Dem.	J. Bur- ritt Smith, Pro.	Robert M. LaFollette Rep.	How- ard Tuttle, Soc. Dem.	Frank H. Wilke, Soc. Lab.	Dem. Plu.	Rep. Plu.	Sawyer, Dem.	Wors- ley, Pro.	Chafin, Pro.	Scofield, Rep.	Tuttle, Soc. Dem.of Am.	Riese, Soc. Lab.	Dem. Plu.	Rep. Plu.
TREMPEALEAU Co.—Con.															
Unity	27	12	171	144	28	1	10	97	1	69
Whitehall, village.....	29	12	130	101	26	12	88	62
Total.....	1,181	162	3,369	1	1	115	2,303	827	32	135	1,994	10	4	47	1,214
Democratic plurality.....							115								47
Net Republican plurality..							2,188								1,167
VERNON Co.—3d dist.															
Bergen	59	3	166	107	35	2	5	78	1	1	43
Christiana	13	7	278	265	49	8	146	2	2	97
Clinton	38	5	201	163	20	2	116	1	96
Coon	2	2	281	269	27	3	2	151	1	124
De Soto, village	7	3	60	53
Forest	55	13	175	120	13	15	94	1	81
Franklin	39	4	223	181	94	4	5	110	1	16
Genoa	92	102	10	62	3	4	62
Greenwood	85	94	9	35	3	3	55	20
Hamburg	41	8	169	1	123	33	2	85	55
Harmony	36	5	165	129	34	2	4	78	44
Hillsboro	64	4	125	2	61	27	2	2	66	1	39
Hillsboro, village.....	43	1	116	12	73	50	1	3	55	5
Jefferson	35	6	230	212	48	7	7	94	1	46
Kewapoo	39	9	142	107	31	6	2	90	50
La Farge	26	1	66	50
Liberty	26	1	66	40	28	1	41	13
Onario, village.....	33	4	47	14	15	3	3	46	1	31
Reaistown, village.....	25	4	86	61	22	2	2	42	20
Sack	43	6	142	89	44	4	1	132	83
Searing	47	5	197	150	57	2	5	105	51
Union	56	4	76	20	21	1	60	32

¹Includes vote of La Farge in 1900.

Viola, village.....	5	1	48			43	8	1	27		1		19
Viroqua.....	51	6	308		1	257	109	5	128				19
Viroqua, city, 1st ward.....	34 } 12 } 39 }	4 } 4 } 7 }	129 } 124 } 140 }			313	38 } 37 } 44 }	2 } 7 } 1 }	2 } 7 } 5 }	68 } 71 } 74 }			94
Webster.....	51	3	172			121	27	5	6	110			83
Westby, village.....	16	10	102			85	41	1	8	55			14
Whiteland.....	23	3	106		1	83	35	4	13	122			87
Whitestown.....	46	7	130			84	27	13	3	73			46
Total.....	1,203	143	4,514	15	2	3,311	1,111	76	122	2,440	7	6	1,329
Democratic plurality.....													
Net Republican plurality.....						3,311							1,329
VILAS CO.—9th dist.													
Arbor Vitae, 1st precinct.....	46 } 25 } 71 }	17 } 2 } 19 }	303 } 121 } 424 }	1 } 1 }	1 } 1 }	353	85 } 25 } 113 }	9 } 1 } 10 }	2 } 1 } 3 }	177 } 65 } 242 }	4 } 4 }	2 } 2 }	129
Eagle River, 1st precinct.....	100 } 23 } 191 }	3 } 4 } 9 }	202 } 51 } 368 }		2 }	177	162 } 10 }		4 }	94 } 24 }			54
Minocqua, 1st precinct.....	66 } 172 } 240 }	2 } 6 } 8 }	115 } 245 } 402 }	2 } 8 }	8 }	162	157 } 145 }	3 } 4 }	4 } 2 }	149 } 186 }	3 } 2 }	5 } 3 }	33
Total.....	502	33	1,194	11	1	692	587	14	13	695	9	5	162
Democratic plurality.....													54
Net Republican plurality.....						692							108
WALWORTH CO.—1st dist.													
Bloomfield.....	77	3	243			166	43	1	2	134	2		91
Daricou.....	98	7	225			139	85	2	11	111			66
Delavan.....	60	7	183			124	27	2	6	99			72
Delavan, city: 1st ward.....	42 } 62 } 41 }	6 } 7 } 1 }	96 } 132 } 130 }			233	35 } 49 } 30 }	114	7 } 4 } 2 }	87 } 99 } 125 }	1 } 1 }	2 }	197
East Troy.....	59	2	158			99	72	3	10	177			105
East Troy, village.....	54	7	100			46							
Elkhorn, city: 1st ward.....	40 } 35 } 50 }	11 } 8 } 5 }	94 } 135 } 89 }			163	23 } 31 } 42 }	105	6 } 2 } 2 }	10 } 7 } 12 }	94 } 101 } 74 }	269	164
Geneva.....	65	17	179			114	41	3	16	98			57
Lafayette.....	79	5	161			82	58	3	3	95			37
La Grange.....	22	6	193			11	25	2	8	100	1	1	75

1 Includes vote of East Troy village.

GUBERNATORIAL VOTE BY TOWNS AND ELECTION DISTRICTS—Continued.

COUNTIES, TOWNS, CITIES AND ELECTION DISTRICTS.	GOVERNOR, 1900.						GOVERNOR, 1898.									
	Louis G. Bonrich, Dem.	J. Bur- ritt Smith, Pro.	Robert M. LaFollette Rep.	How- ard Tuttle, Soc. Dem.	Frank R. Wilke, Soc. Lab.	Dem. Plu.	Rep. Plu.	Sawyer, Dem.	Wors- ley, Peo.	Chafin, Pro.	Scofield, Rep.	Tuttle, S. c. Dem. of Am.	Riese, Soc. Lab.	Dem. Plu.	Rep. Plu.	
WALWORTH Co—Con.																
Lake Geneva, city:																
1st ward	50 } 63 } 61 }	13 } 8 } 10 }	31 } 157 } 411 }	104 } 178 }	1 } 1 }	1 } 1 }	270	26 } 46 } 24 }	96	2 } 2 }	21 } 10 } 19 }	50 } 97 } 114 }	300	1 } 1 }	204	
Lynn	61	12	162				101	33	1	13	103				75	
Lyons	118	8	201				83	83	3	11	139	1	1		56	
Richmond	53	6	145				82	37		3	67				30	
Sha on	35	8	169				134	19	1	7	103	1			81	
Sharon, village	36	86	195				159	31	3	17	115				84	
Spring Prairie	42	9	217	1			175	23		6	140	1			117	
Sugar Creek	47	27	160				113	24	2	22	79				52	
Troy	79	12	153				74	63	1	8	105				42	
Walworth	49	18	356				307	33		18	194				158	
Whitewater	49	5	163				111	48	1	6	103	1			61	
Whitewater, city:																
1st ward	71	12	174	1			68	3	9	125						
2d ward	73 } 81 }	225 } 10 }	32 } 243 } 605 }	185 }	3 } 4 }		353	10 } 22 }	250	3 } 3 } 3 }	9 } 10 } 21 }	202 } 465 }			215	
3d ward																
Total	1,755	239	5,074	6			3,319	1,313	45	233	3,352	9	3		2,039	
Democratic plurality																
Net Republican plurality							3,319								2,039	
WASHBURN Co.—10th dist.																
Bashaw	27	3	111				81	10	4	3	93		1		83	
Long Lake 1	17	1	30				13	15	2	1	15				1	
Minong	15	1	65				51	7		1	47		1		40	
Shell Lake	60	18	314	1			254	101	7	13	272				171	
Spooner, 1st precinct	70 } 14 }	84 } 1 }	150 } 226 }	76 }	1 }		142	42 } 16 }	58	7 } 3 }	10 } 3 }	3 } 3 }	76 } 118 }	1 } 1 }	1 } 1 }	60

1 One blank vote in Long Lake and one in Spooner not in totals.

Veazie	41	3	67			23	53		52		1			
Total.....	247	27	814	1		567	244	23	21	598	1	3	1	355
Democratic plurality.....						567								1
Net Republican plurality.....														354
WASHINGTON Co.—5th dist														
Addison.....	217	3	104			143	262	4	4	81				181
Barton.....	131	1	116			15	135	4	2	90	1			45
Erin.....	183	5	100			83	183	3	1	106				77
Farmington.....	155		156			1	137		2	111				26
Germantown.....	164		244			89	164			150			1	14
Hartford.....	159	5	159				179	2	2	127	1		1	52
Hartford, city:														
1st ward.....	91 {	174	1 {	5	131 {	254	1 {	3						
2d ward.....	83 }	4 }	123 }		2 }	1							1	33
Jackson.....	115	3	265			1	150	114		223				109
Kewaskum.....	88	2	117				29	82	2	107				25
Kewaskum, village.....	65	4	95				30	80	1	68				12
Polk.....	119		218				99	97		205				108
Richfield.....	204	6	148			56	234		1	122				112
Schlesingerville, village.....	44	2	56			12	62			37				25
Trenton.....	223	4	109			117	193	1	1	93				100
Wayne.....	96	1	196			100	91		5	171				80
West Bend.....	106	2	62			44	89	1	1	57			1	32
West Bend, city:														
1st ward.....	137 {	248	93 {	200			48	143 {	254	2 {	2		74 {	152
2d ward.....	111 }	2 }	107 }					111 }		78 }			78 }	102
Total.....	2,524	45	2,599	6	1	506	581	2,583	24	26	2,094	2	5	811
Democratic plurality.....							506							322
Net Republican plurality.....							75							
Net Democratic plu. 1898.....														489
WAUKESHA Co.—5th dist.														
Brookfield.....	222	6	229		1	7	207	4	9	131				76
Delafield.....	89	2	232			143	85	1	5	180				91
Eagle.....	96	7	109			4	168	2	13	111	1	3	57	
Eagle, village.....	38	4	42			4								
Henesee.....	99	19	231		1	132	111		21	197	1			83
Hartland, village.....	55	3	129			74	69	1	8	82				13
Lisbon.....	133	10	233		2	120	149		20	185	2			36

Includes vote of Eagle village, 1900.

21

GUBERNATORIAL VOTE BY TOWNS AND ELECTION DISTRICTS — Continued.

COUNTIES, TOWNS, CITIES AND ELECTION DISTRICTS.	GOVERNOR, 1890.							GOVERNOR, 1898.							
	Louis G. Bomrich, Dem.	J. Bur- ritt Smith, Pro.	Robert M. LaFollette Rep.	How- ard Tuttle, Soc. Dem.	Frank R. Wilke, Soc. Lab.	Dem. Plu.	Rep. Plu.	Sawyer, Dem.	Wors- ley, Poo.	Chafin, Pro.	Scofield, Rep.	Tuttle, Soc. Dem. of Am.	Riese, Soc. Lab.	Dem. Plu.	Rep. Plu.
WAUKESHA Co.—Con.															
Monomonee.....	225	21	223	2	222	1	8	116	2	106
Monomonee Falls, village	51	26	111	66	53	1	10	94	36
Merton.....	169	1	237	1	68	170	4	8	171	1
Mukwonago.....	78	17	232	154	95	1	12	174	79
Muskego.....	97	10	180	83	85	2	4	106	21
New Berlin.....	187	8	149	38	156	3	2	95	61
Oconomowoc.....	101	2	191	90	103	2	1	138	2	35
Oconomowoc, city:															
1st precinct.....	169	9	186	1	1	140	177	1	14	179	1	1	95
2d precinct.....	81	18	204	77	254	17	31	170	1	1
Ottawa.....	71	4	139	68	91	3	5	129	38
Pewaukee.....	148	7	223	1	75	173	2	2	122	3	1	51
Pewaukee, village.....	62	1	120	58	62	3	4	97	35
Summit.....	48	3	205	157	74	1	6	156	82
Vernon.....	68	25	230	162	67	2	17	174	107
Waukesha.....	59	8	161	162	89	1	15	98	4
Waukesha, city:															
1st ward.....	90	13	164	3	105	4	17	131	1
2d ward.....	181	205	4	1	211	3	10	136
3d ward.....	135	6	116	118	5	7	75
4th ward.....	119	6	225	8	1	446	137	15	12	131	3	1	2	37
5th ward.....	57	4	173	72	3	14	117
6th ward.....	88	4	234	1	89	27	179	2
Total.....	3,017	235	5,130	15	3	40	2,153	3,221	50	283	3,569	13	9	351	799
Democratic plurality.....	40	351
Net Republican plurality.....	2,113	448
WAUPACA Co.—8th dist.															
Bear Creek.....	91	2	134	43	41	2	58	17
Caledonia.....	62	1	107	1	45	48	2	4	82	1	34

Clintonville, city	97	16	243			146	97	4	7	152			1		55
Dayton	23	29	181			153	34	2	8	130					93
Dupont	31	2	150			116	135	1	2	137					102
Embarrass, village	11	2	52			41	9		1	31					22
Farmington, 1st precinct	20	6	166			408	22	30	5	142					329
2d precinct	30	20	292				8	2	12	217					25
Fremont	20	2	75			55	21			46					15
Fremont, village	9	1	50			41	13		2	23					8
Harrison	4	2	95			91	32	2		24					42
Helvetia	12	3	89			77	16	1	2	58					138
Iola	6	1	230			225	9		4	147					16
Iola, village	8	4	151			143	14		2	30	1				28
Larabee	68	8	174			106	43	1		71			1		26
Lebanon	124		64		60		77		1	33				41	95
Lind	29	6	164			135	19	4	8	114					118
Little Wolf	78	4	182			74	72	1	9	190					
Manawa, village	31	6	156			125									
Marion, village	35	4	106			71									
Matteson	15	4	147		1	132									58
Mukwa	39	3	119			80	11		2	60					24
New London, city:							43	1	3	67					
1st ward	51	4	82				45	2	3	68	1				
2d ward	43	3	86			218	41	125	2	59		1			133
4th ward	29	1	115				30	1	2	51			1		
5th ward	10	3	63				9		3	50					
Royalton	65	14	151		2	86	30		9	81					51
Scandinavia	1	3	240			239	26		5	169		1			143
Scandinavia, village	3		81			78	26		3	38		2			12
St. Lawrence	12	15	246			234	43		11	167					124
Union	48	3	155			107	23		3	72					49
Waupaca	41	11	151			110	30	2		99					69
Waupaca, city:															
1st ward	35	15	161				37	2	6	116			1		
2d ward	31	12	130			427	28	106	9	94					295
3d ward	18	15	135				14		11	98			1		
4th ward	22	8	107				27		2	93					
Weyauwega	34	5	66			32	29		6	52		1		1	23
Weyauwega, village	78	14	122			44	75		16	73				2	26
Wyoming	28	1	76			48	12			38					
Total	1,394	253	5,269	2	3	60	3,935	1,189	41	175	3,274	7	7	54	2,139
Democratic plurality							60								54
Net Republican plurality							3,875								2,085

¹ Includes vote of Marion in 1900.

² Includes vote of Manawa in 1900.

GUBERNATORIAL VOTE BY TOWNS AND ELECTION DISTRICTS—Continued.

COUNTIES, TOWNS, CITIES AND ELECTION DISTRICTS.	GOVERNOR, 1900.						GOVERNOR, 1898.								
	Louis G. Bomrich, Dem.	J. Bur- ritt Smith, Pro.	Robert M. LaFollette Rep.	How- ard Tuttle, Soc. Dem.	Frank R. Wilke, Soc. Lab.	Dem. Plu.	Rep. Plu.	Sawyer, Dem.	Wors- ley, Pro.	Chafin, Pro.	Scofield, Rep.	Tuttle, Soc. Dem. of Am.	Riese, Soc. Lab.	Dem. Plu.	Rep. Plu.
WAUSHARA CO.—6th dist.															
Aurora	42	9	174			132	35	1	3	124					89
Berlin, 2d ward, 2d prec	6	1	2			4	1							1	
Bloomfield	50	4	143			93	14		4	113	1				99
Coloma	35	3	130			95	25	3	4	115					90
Dakota	4	2	102			93	5	1	2	77			2		72
Deerfield	12	2	153			141	4	2	1	108					104
Hancock	32	7	258			226	27	1	5	132			1		155
Leon	37	6	165			128	26	29	4	143			2		117
Marion	39	5	111			72	32	3	7	89			1		57
Mt. Morris	15	5	165			150	21	11	4	99	1				78
Oasis	46	10	144			98	23	3	7	122					99
Plainfield	11	3	216			205	9		1	152					143
Plainfield, village	22	11	177			155	20		5	165	2				144
Poyssippi	29	6	202	1		43	20	2	9	131					114
Richford	23		70	1		12	12	1	1	80					63
Rose	19	24	156			137	6		15	135					129
Saxville	27	5	107			80	15	18	5	102			4		87
Springwater	23	12	132	1		109	10	3	3	112			3		102
Warren	47	4	101			51	41	3	3	96	1		1		55
Wautoma	33	5	219			216	42	7	2	192	1		4		150
Total	557	124	2,957	3		4	2,401	88	98	2,340	6		18	1	1,952
Democratic plurality							4								1
Net Republican plurality							2,400								1,951
WINNEBAGO CO.—6th dist.															
Algoma	56	9	141			85	44	7	5	116					72
Black Wolf	62	5	103			46	47	4	2	80					33
Clayton	121	5	180			59	116		1	169	1			7	
Menasha	90		63			25	57	5	1	34				23	
Menasha, city: 1st ward	216	3	143				173			116	1				
2d ward	219	2	94	2			190	10	4	78	4		6		
3d ward	94	12	120	1	6		76	6	5	89	1		1	9	
4th ward	279	7	85	3		356	191	9	4	77	3		2		270

Neenah	59	2	77				18		48	5	2	55	1			7
Neenah, city: 1st ward.....	193	16	223	1	1		142		61	17		156	1			
2d ward.....	168	10	165	2	3		148		4	13		140	2			
3d ward.....	223	12	222	2	1		151		17	33	43	158	6			
4th ward.....	55	38	53	4	3	8	30	505	6	1		36	9	10	15	
Nekimi.....	62	7	155				94	43	1	7		123				80
Nepeuskum.....	45	14	158				113	41	3	14		126				85
Omro.....	47	14	202				155	49	1	15		143	1	1		94
Omro, village.....	63	22	238				205	66	1	22		189	1	1		123
Oshkosh.....	83	3	147				64	81	7	3		126				45
Oshkosh, city: 1st ward.....	195	6	193	1			132		37	3		165	1	1		
2d ward.....	307	7	217	2			262		45	3		158	1	1		
3d ward.....	196	4	183	1			163		9	6		124	1	2		
4th ward.....	289	9	299	1			216		42	6		229	1	2		
5th ward.....	177	20	390	1			141		35	21		299	1			
6th ward.....	359	7	198	2			196		142	4		108	1	5		
7th ward.....	83	14	313	1	15		117	2,227	9	768	16	249	1	12	35	153
8th ward.....	293	4	170	2			227		81	3		121	4	4		
9th ward.....	234	8	241	2			181		36	5		182	4	2		
10th ward.....	219	20	392	1			125		50	20		2-8	1			
11th ward.....	237	3	120	1			157		62	11		85		1		
12th ward.....	183	15	217	2			134		40	12		150	2	4		
13th ward.....	376	13	332	2			189		160	16		224	2	13		
Poygan.....	81		102				21	73		1		68	1			5
Rushford.....	87	10	319				232	85	2	12		299				153
Utica.....	59	12	203				169	41		6		109	1			63
Vinland.....	71	3	164				93	61		3		123				62
Winchester.....	53	3	186				133	53	2	9		141	2			83
Winneconne.....	42	5	131				89	47	1	4		97	1			50
Winneconne, village.....	74	11	176				102	86		11		123	1			39
Wolf River.....	67	6	101				31	65	1	1		58				7
Total.....	5,783	311	7,266	25	8	381	1,859	4,471	875	301		5,293	40	56	327	1,149
Democratic plurality.....							351									327
Net Republican plurality.....							1,478									822
Woon Co.—8th dist.																
Aburndale.....	33		95				62	50		1		42	1			8
Aburndale, village.....	7	1	43				36	10	2	1		12				2
Centralia, city, 1893.....								156	14	5		130	1	1		26
Grand Rapids.....	65	2	118	1			53	93	1	4		61				32
Grand Rapids, city:																
1st ward.....	51		73							1		39				
2d ward.....	43		106	2			42					75	1			
3d ward.....	22	1	81				57			2		48				
4th ward.....	39		102		2		39			1		60				
5th ward.....	37	2	77				33	171	2	2	4	213	1			42

ELECTION STATISTICS.

GUBERNATORIAL VOTE BY TOWNS AND ELECTION DISTRICTS—Continued.

COUNTIES, TOWNS, CITIES AND ELECTION DISTRICTS.	GOVERNOR, 1900.						GOVERNOR, 1893.								
	Louis G. Bomrich, Dem.	J. Bur- ritt Smith, Pro.	Robert M. LaFollette Rep.	How- ard Tuttle, Soc. Dem.	Frank R. Wilke, Soc. Lab.	Dem. Plu.	Rep. Plu.	Sawyer, Dem.	Wors- ley, Peo.	Chafin, Pro.	Scofield, Rep.	Tuttle, Soc. Dem of Am.	Riese, Soc. Lab.	Dem. Plu.	Rep. Plu.
Wood Co.—Con.															
Grand Rapids, city—Con															
6th ward.....	45	1	88		
7th ward.....	51	1	56		
8th ward.....	34	..	54		
Lincoln.....	85	4	113	1			28								
Marshfield.....	72	4	74		1		2								
Marshfield, city:															
1st ward.....	140	1	48	4	1		123	2	3		21				
2d ward.....	61	3	70	2	..		73	2	..		33	1	4		
3d ward.....	90	1	132	1	7		96	2	2		67	3	3		
4th ward.....	95	2	133	1	68	8	2	10	67	4	..	7	202
5th ward.....	76	2	123		80	1	4		67		
6th ward.....	63	2	31		47	..	1		77		
Milladore.....	92	5	61												
Nekoosa, village.....	75	2	102				31							37	
Pittsville, city: 1st ward.....	14	4	58	1	5		15		1		31	1			16
2d ward.....	3	4	33	1	..		10		3		13	..			25
3d ward.....	6	..	25	4	..		8		3		14	1			37
Port Edwards.....	58	3	161				103								
Remington.....	62	1	102				40								
Richfield.....	21		75		1		54								17
Rock.....	32	4	109				77								17
Rudolph.....	99	4	108				9								40
Saratoga.....	21	1	72		1		48								20
Seneca.....	40	2	112		8		72								15
Sherry.....	27	3	89		1		62		7						23
Siegel.....	118	8	146				24		1						22
Vesper.....	54	2	96		1		42								2
Wood.....	61	7	155		5		94		1				1		14
Total.....	1,835	71	3,126	81	5	31	1,262				1,043	12	15	470	253
Democratic plurality.....							31							233	
Net Republican plurality.....															
Net Democratic plur. 1898.....							1,231								
														285	

WISCONSIN VOTE FOR GOVERNOR NOV. 6, 1900.

Total vote cast, percentage of vote by parties, and population per vote cast by counties

COUNTIES.	Popula- tion, 1900.	Total vote for govern'r.	Per cent. for re- public'n.	Per cent. for demo- crats.	Per cent. for Prohib.	Per cent. for Soc. Dem.	Per ct. for Soc Lab.	Pop. per vote cast.
Adams.....	9,141	1,959	78.05	20.47	1.33	0.15	..	4,666
Ashland.....	20,176	4,732	62.51	34.64	2.22	0.51	0.12	4,294
Barron.....	23,677	4,070	73.14	23.07	3.71	0.65	0.03	5,817
Bayfield.....	14,362	3,142	76.89	20.02	2.58	0.22	0.29	4,574
Brown.....	46,359	8,644	55.90	42.39	1.42	0.27	0.02	5,363
Buffalo.....	16,765	3,348	61.95	36.53	1.49	0.03	5,005
Burnett.....	7,478	1,395	81.22	13.98	3.89	0.86	0.64	5,399
Calumet.....	17,078	3,614	44.11	53.65	1.55	0.58	0.11	4,726
Chippewa.....	33,037	6,802	61.59	36.12	2.09	0.16	0.04	4,857
Clark.....	25,848	5,153	74.31	22.83	2.46	0.25	0.12	5,016
Columbia.....	31,121	7,229	66.44	29.59	3.69	0.25	0.03	4,305
Crawford.....	17,286	3,733	62.47	39.27	1.20	0.03	0.03	4,684
Dane.....	69,435	16,073	61.20	35.77	2.89	0.12	0.02	4,320
Dodge.....	46,631	10,795	43.85	54.49	1.58	0.05	0.02	4,320
Door.....	17,583	3,078	76.76	21.41	1.76	0.17	5,712
Douglas.....	36,335	6,844	64.44	31.50	2.44	1.37	0.25	5,303
Dunn.....	25,043	4,340	70.53	26.22	3.16	0.07	0.02	5,770
Fau Claire.....	31,692	6,565	64.25	32.15	2.87	0.65	0.08	4,827
Florence.....	3,197	616	79.10	17.49	2.63	0.47	0.31	4,946
Fnd du L'c.....	47,589	11,580	52.71	45.36	1.78	0.13	0.02	4,103
Forest.....	1,396	487	79.06	17.45	3.28	0.21	2,866
Grant.....	35,881	9,172	61.96	34.80	2.97	0.21	0.03	4,239
Green.....	22,719	4,969	61.14	35.18	2.94	0.71	7,483
Green Lake.....	15,797	3,697	55.98	41.66	2.24	0.12	4,273
Iowa.....	23,114	5,236	64.07	32.27	3.44	0.22	4,414
Iron.....	6,616	1,721	76.81	20.74	2.27	0.12	0.06	2,844
Jackson.....	17,466	3,395	78.09	18.88	2.97	0.06	5,144
Jefferson.....	31,789	8,070	46.26	51.55	2.11	0.09	4,311
Juneau.....	20,629	4,693	63.70	34.13	2.13	0.04	4,482
Kenosha.....	21,707	5,233	56.24	42.25	1.15	0.30	0.06	4,144
Kewaunee.....	17,212	3,302	49.31	49.63	0.97	0.49	4,915
La Crosse.....	42,997	9,115	58.44	39.36	2.10	0.09	0.01	4,701
Lafayette.....	20,959	5,112	56.79	40.41	2.76	0.62	0.02	4,100
Langlade.....	12,553	2,740	56.42	41.60	1.00	0.19	0.19	4,581
Lincoln.....	16,269	3,772	54.43	43.19	1.99	0.31	0.05	4,313
Manitowoc.....	42,261	8,741	48.95	48.39	0.76	1.83	0.05	4,838
Marathon.....	43,256	8,683	51.69	46.27	1.50	0.23	0.33	4,982
Marinette.....	30,822	5,967	70.52	26.31	2.33	0.17	0.07	5,176
Marquette.....	10,501	2,477	63.10	35.00	1.90	4,242
Milwaukee.....	333,017	66,148	52.30	39.16	1.10	7.07	0.37	4,962
Monroe.....	28,103	6,161	69.49	36.49	3.02	4,561
Oconto.....	20,874	3,949	68.22	29.86	1.82	0.05	0.05	5,286
Oneida.....	8,875	2,567	70.20	28.01	1.32	0.33	0.03	3,457
Outagamie.....	46,247	9,331	53.60	43.63	2.35	0.31	0.03	4,852
Ozaukee.....	16,363	3,315	38.43	60.03	1.06	0.42	0.03	4,936
Pepin.....	7,903	1,694	67.14	30.74	2.12	4,923
Pierce.....	24,943	4,709	73.03	21.96	4.93	0.08	5,085
Polk.....	17,801	3,533	78.69	18.65	2.01	0.37	0.28	5,038
Portage.....	29,483	6,069	54.44	44.02	1.41	0.10	0.03	4,906
Price.....	9,103	2,330	74.33	22.87	2.10	0.56	0.09	3,908
Racine.....	45,644	10,133	56.73	39.66	2.31	1.23	0.07	4,504
Richland.....	19,483	4,322	59.56	34.82	5.39	0.23	4,508
Rock.....	51,203	11,716	70.27	26.16	3.31	0.21	0.05	4,355
St. Croix.....	26,830	4,704	50.59	44.22	4.12	0.81	0.26	5,701
Sauk.....	33,006	7,117	61.22	34.82	3.73	0.13	0.05	4,638
Sawyer.....	8,593	1,015	68.47	29.16	2.17	0.20	3,638
Shawano.....	27,475	4,816	66.95	31.52	1.43	0.05	0.04	5,765
Sheboygan.....	50,345	11,021	53.24	37.62	1.06	7.65	0.43	4,568
Taylor.....	11,262	2,475	65.43	43.07	0.33	0.53	0.01	4,550
Trempealeau.....	23,114	4,711	71.47	25.05	3.44	0.02	0.02	4,803
Vernon.....	28,351	5,877	76.81	20.47	2.43	0.26	0.03	4,824
Vilas.....	4,929	1,744	68.46	28.79	2.06	0.63	0.06	2,826
Walworth.....	29,259	7,134	71.13	24.60	4.19	0.08	4,101
Washington.....	5,521	1,091	74.61	22.64	2.48	0.09	0.18	5,060
Waushara.....	23,589	5,175	50.22	48.77	0.87	0.12	0.02	4,553
Waukesha.....	35,229	8,400	61.07	35.92	2.80	0.18	0.03	4,194
Waupaca.....	31,615	6,921	76.14	20.14	3.63	0.03	0.04	4,563
Waushara.....	15,972	3,611	81.21	15.30	3.41	0.08	4,887
Winnebago.....	54,225	13,398	54.23	43.20	2.32	0.19	0.06	4,316
Wood.....	25,855	5,123	60.98	36.95	1.33	0.60	0.09	5,044
Total and per ct.....	2,069,042	440,897	59.75	36.44	2.20	1.49	0.12	4,670

Blank and scattering, 88 votes not in total.

COMPARATIVE VOTE FOR GOVERNOR, 1900 AND

COUNTIES.	GOVERNOR, 1900.							
	Popula- tion, 1900.	Louis G. Bomrich, Dem.	J. Burritt Smith, Pro.	Robert M. La Fol- lette, Rep.	Howard Tuttle, Soc. Dem.	Frank R. Wilke, Soc. Lab.	Dem. Plu.	Rep. Plu.
Adams.....	9,141	401	26	1,529	3			1,123
Ashland.....	23,176	1,639	105	2,958	24	6		1,319
Barron.....	23,677	939	151	2,977	2			2,038
Bayfield.....	11,322	629	81	2,416	7	9		1,787
Brown.....	46,354	3,661	123	4,832	23	2		1,168
Buffalo.....	16,765	1,223	50	2,074		1		891
Burnett.....	7,473	195	53	1,133	5	9		930
Calumet.....	17,073	1,939	56	1,594	21	4	315	
Chippewa.....	33,037	2,457	112	4,189	11	3		1,732
Clark.....	25,848	1,178	127	3,829	13	6		2,631
Columbia.....	31,121	2,139	267	4,803	18	2		2,664
Crawford.....	17,286	1,354	45	2,332	1	1		978
Dane.....	69,435	5,750	465	9,837	18	3		4,087
Dodge.....	46,631	5,882	170	4,735	6	2	1,147	
Door.....	17,533	659	51	2,363	2			1,701
Douglas.....	33,335	2,156	167	4,410	91	17		2,254
Dunn.....	25,043	1,138	137	3,061	3	1		1,923
East Claire.....	31,632	2,110	189	4,218	43	5		2,108
Florence.....	3,197	113	17	511	3	2		398
Fond du Lac	47,589	5,252	206	6,104	16	2		852
Forest.....	1,996	85	16	385	2			300
Grant.....	35,831	3,192	272	5,683	11	3		2,431
Green.....	27,719	1,748	116	3,038	37			1,290
Green Lake.....	15,797	1,510	83	2,070	4			530
Iowa.....	23,114	1,690	180	3,355	11			1,665
Iron.....	6,616	337	39	1,322	2	1		965
Jackson.....	17,466	611	101	2,651	7			2,010
Jefferson.....	31,789	4,160	170	3,733	2		427	
Juneau.....	20,629	1,571	93	2,932	2			1,361
Kenosha.....	21,707	2,213	60	2,946	16	3		733
Kewaunee.....	17,212	1,798	34	1,727			11	
La Crosse.....	42,997	3,599	192	5,315	8	1		1,746
Lafayette.....	20,959	2,036	141	2,903	1	1		837
Langlade.....	12,553	1,140	44	1,546	5	5		403
Lincoln.....	16,289	1,029	75	2,053	13	2		424
Manitowoc.....	42,261	4,230	66	4,279	162	4		49
Marathon.....	43,256	4,013	180	4,480	22	33		462
Marquette.....	30,822	1,570	175	4,208	10	4		2,638
Milwaukee.....	10,501	867	77	1,563				696
Milwaukee.....	330,017	25,901	429	34,598	4,673	217		8,697
Monroe.....	28,103	2,218	136	3,727				1,479
Oconto.....	20,874	1,179	72	2,694	2	2		1,515
Oneida.....	8,875	719	34	1,802	10	2		1,038
Outagamie.....	46,217	4,153	24	5,116	30	3		958
Ozaukee.....	16,363	1,930	24	1,215	14	1	715	
Pepin.....	7,905	493	31	1,077				54
Pierce.....	23,913	1,034	232	3,439	4			2,405
Polk.....	17,831	659	71	2,780	13	10		2,121
Portage.....	29,483	2,645	85	3,271	6	2		626
Price.....	9,103	533	49	1,793	13	2		1,200
Racine.....	45,614	4,019	214	5,748	125	7		1,729
Richland.....	19,483	1,505	233	2,574	10			1,039
Rock.....	51,203	3,073	389	8,253	33	6		5,180
St. Croix.....	26,830	2,080	194	3,380	28	12		1,300
Sauk.....	33,036	2,478	239	4,357	9	4		1,879
Sawyer.....	3,593	296	62	695	2			399
Shawano.....	27,475	1,518	69	3,224	3	2		1,706
Sheboygan.....	50,345	4,146	117	5,838	843	47		1,722
Taylor.....	11,262	1,066	23	1,372	13	1		306
Trempealeu.....	23,114	1,181	162	3,359	1	1		2,188
Vernon.....	28,351	1,293	143	4,514	15	2		3,311
Vilas.....	4,929	502	36	1,194	11	1		692
Walworth.....	29,259	1,755	299	5,074	6			3,319
Washington.....	5,521	217	27	814	1	2		567
Washburn.....	23,589	2,524	45	2,599	1	1		75
Waukesha.....	35,229	3,017	235	5,130	15	3		2,113
Waupaca.....	31,615	1,394	253	5,269	2	3		3,875
Waushara.....	15,972	557	121	2,957	3			2,400
Winnebago.....	58,225	5,788	311	7,286	23	5		1,478
Wood.....	25,863	1,895	71	3,126	31			1,231
Total.....	2,069,012	160,674	9,707	264,419	6,590	507	2,615	106,390
Bomrich's plurality.....								2,645
La Follette's net plurality.....								104,745

Blank and scattering: Jefferson 1; Kenosha 83; Pierce 1; Polk 1; total 88, not in totals.

ELECTION STATISTICS.

329

1893, BY COUNTIES, WITH POPULATION, 1900 AND 1895.

GOVERNOR, 1893.

COUNTIES.	Popula- tion, 1895.	Sawyer, Dem.	Wors- ley, Peo.	Chafin, Pro.	Scofield, Rep.	Tuttle, S. Dem. of Am.	Riese, Soc. Labor.	Dem. Plu.	Rep. Plu.
Adams	7,532	420	17	27	1,035	7	2	635
Ashland.....	17,241	1,222	46	75	1,708	8	25	451
Barron.....	20,122	675	118	106	1,660	3	6	985
Bayfield.....	12,595	697	23	63	1,235	6	10	533
Brown.....	45,623	2,929	65	121	3,476	13	19	517
Buffalo.....	16,931	1,011	47	51	1,640	6	4	(2)
Burnett.....	5,892	54	136	56	703	3	12	649
Calumet.....	17,744	1,411	65	60	1,370	10	8	41
Chippewa.....	28,727	2,150	55	120	2,273	3	4	123
Clark.....	21,312	948	36	95	2,048	4	5	1,100
Columbia.....	30,838	2,143	51	208	6,526	12	4	1,383
Crawford.....	17,203	1,305	44	52	1,720	3	2	415
Dane.....	65,669	6,276	76	496	5,461	31	14	815
Dodge.....	47,851	5,384	53	122	3,534	12	4	1,850
Door.....	16,969	648	32	43	1,571	5	4	923
Douglas.....	29,985	1,578	70	182	2,862	17	31	1,254
Dunn.....	23,005	1,022	152	127	1,527	7	7	505
Eau Claire.....	33,172	1,850	42	133	2,648	22	7	788
Florence.....	2,850	120	10	6	297	2	1	177
Fond du Lac.....	47,436	4,194	114	235	4,201	17	7	7
Forest.....	1,288	132	3	7	185	1	53
Grant.....	38,372	2,947	49	188	4,094	15	6	1,147
Green.....	23,420	1,418	168	129	2,042	15	5	584
Green Lake.....	15,939	1,682	51	65	1,914	6	12	232
Iowa.....	23,447	1,848	33	243	2,285	7	5	47
Iron.....	5,338	473	7	16	696	5	1	223
Jackson.....	16,722	639	19	78	1,575	2	936
Jefferson.....	31,317	3,006	46	146	2,750	11	8	856
Juneau.....	18,754	1,661	43	69	2,203	5	3	542
Kenosha.....	17,548	1,674	128	56	2,027	3	6	353
Kewaunee.....	17,632	1,682	23	22	1,239	2	6	443
La Crosse.....	43,610	2,353	74	173	3,334	10	6	1,506
Lafayette.....	21,438	1,982	27	169	2,228	1	3	246
Langlade.....	11,082	1,102	20	25	868	3	8	234
Lincoln.....	14,765	1,227	103	57	1,132	10	4	195
Manitowoc.....	40,802	3,407	53	53	3,265	68	17	442
Marathon.....	36,568	2,765	269	57	3,068	10	114	203
Marquette.....	27,271	1,897	41	105	3,062	13	7	1,665
Milwaukee.....	10,203	840	10	24	1,210	3	3	370
Milwaukee.....	287,922	19,484	2,651	539	20,233	1,633	779	749
Monroe.....	26,350	1,818	44	151	2,691	5	2	813
Oconto.....	18,333	1,157	50	53	1,945	10	10	788
Oneida.....	7,060	708	19	38	1,095	7	5	357
Ozaukee.....	44,404	3,074	54	159	3,784	6	21	710
Ozaukee.....	16,515	1,504	48	6	857	7	5	647
Pepin.....	7,587	433	6	29	805	1	432
Pierce.....	23,010	621	93	122	1,771	1	4	1,150
Polk.....	16,117	381	135	66	1,822	12	22	1,438
Portage.....	28,531	2,137	35	96	2,219	7	10	82
Price.....	7,257	515	13	98	991	12	33	436
Racine.....	41,110	2,310	926	197	3,846	16	19	995
Richland.....	19,619	1,430	121	178	1,852	1	7	422
Rock.....	48,414	2,678	101	293	5,427	11	11	2,751
St. Croix.....	25,870	1,481	119	168	2,111	5	7	630
Sauk.....	32,919	1,999	32	230	2,674	5	2	672
Sawyer.....	3,741	355	11	31	547	5	7	192
Shawano.....	22,573	1,451	62	36	1,833	3	11	412
Sheboygan.....	48,396	3,243	210	66	4,137	293	89	534
Taylor.....	8,498	924	34	30	869	7	52
Trempealeau.....	21,963	827	32	135	1,994	10	4	1,167
Vernon.....	27,405	1,111	76	122	2,440	7	6	1,329
Vilas.....	3,801	587	14	13	695	9	5	108
Walworth.....	29,162	1,313	46	283	3,352	9	3	2,039
Washburn.....	4,266	244	23	21	598	1	3	354
Washington.....	21,077	2,583	24	26	2,094	3	5	489
Waukesha.....	36,562	3,221	50	288	3,689	13	9	448
Waupaca.....	30,793	1,189	41	175	3,274	7	7	2,085
Waushara.....	15,355	389	88	98	2,310	6	18	1,951
Winnebago.....	57,627	4,471	875	301	5,293	40	56	822
Wood.....	21,637	1,850	51	60	1,615	12	15	235
Total.....	1,937,915	135,353	8,513	8,088	173,137	2,544	1,473	6,299	44,083
Sawyer's plurality.....									6,299
Scofield's net plurality.....									37,784

Total scattering vote in 1893, 327, not in totals.

VOTE GIVEN FOR STATE OFFICERS, NOVEMBER 6, 1900.

COUNTIES.	LIEUTENANT GOVERNOR.						Rep. Plu.
	Thomas H. Patterson, Dem.	Thorvild K. Thorvillson, Pro.	Jesse Stone, Rep.	George Dicke, Soc. Dem.	Frank Mensing, Soc. Lab.	D-m. Plu.	
Adams.....	405	27	1,515	2	1,110
Ashland.....	1,618	112	2,958	23	6	1,810
Barron.....	946	159	2,956	2	1	2,010
Bayfield.....	621	79	2,421	8	8	1,800
Brown.....	3,621	126	4,846	23	2	1,225
Buffalo.....	1,213	51	2,030	1	867
Burnett.....	196	55	1,124	3	9	9.8
Calumet.....	1,909	57	1,616	20	233
Chippewa.....	2,454	114	4,187	11	3	1,733
Clark.....	1,168	128	3,833	13	6	2,665
Columbia.....	2,171	274	4,763	20	2	2,574
Crawford.....	1,356	44	2,370	1	974
Dane.....	5,985	503	9,491	23	1	3,595
Dodge.....	5,816	171	4,751	6	2	1,035
Door.....	661	56	2,348	2	1,684
Douglas.....	2,174	189	4,319	101	174	2,115
Dunn.....	1,130	145	3,063	2	1	1,948
Eau Claire.....	2,023	190	4,290	43	3	2,267
Florence.....	112	17	513	3	2	401
Fond du Lac.....	5,198	223	6,117	16	4	919
Forest.....	87	16	383	1	296
Grant.....	3,237	271	5,617	20	1	2,380
Green.....	1,760	157	2,993	38	1,243
Green Lake.....	1,552	83	2,057	6	505
Iowa.....	1,753	189	3,275	13	1,522
Iron.....	357	33	1,318	2	1	931
Jackson.....	645	97	2,616	2	2,001
Jefferson.....	4,112	170	3,756	9	356
Juneau.....	1,583	96	2,916	2	1,333
Kenosha.....	2,121	59	3,023	20	2	962
Kewaunee.....	1,733	36	1,729	3	4
La Crosse.....	3,615	192	5,325	9	1	1,710
Lafayette.....	2,095	147	2,864	1	1	769
Langlade.....	1,113	45	1,547	5	5	432
Lincoln.....	1,537	71	2,100	13	2	513
Manitowoc.....	4,188	65	4,303	163	4	118
Marathon.....	3,853	128	4,630	26	37	777
Marinette.....	1,551	171	4,207	12	4	2,656
Marquette.....	870	47	1,560	690
Milwaukee.....	25,734	731	31,614	4,713	216	8,878
Monroe.....	2,245	190	3,718	1,470
Oconto.....	1,138	73	2,726	2	2	1,588
Oneida.....	713	31	1,795	10	2	1,077
Outagamie.....	4,033	223	5,173	29	3	1,035
Ozaukee.....	1,963	35	1,294	17	1	674
Pepin.....	481	34	1,085	601
Pierce.....	1,025	231	3,433	4	2,403
Polk.....	675	68	2,754	13	13	2,079
Portage.....	2,638	86	3,261	5	1	623
Price.....	524	55	1,729	13	2	1,205
Racine.....	3,926	243	5,807	126	6	1,881
Richland.....	1,516	237	2,565	10	1,049
Rock.....	3,037	358	8,108	27	3	5,121
St. Croix.....	2,084	199	3,361	53	11	1,277
Sauk.....	2,508	277	4,292	9	4	1,784
Sawyer.....	202	23	685	883
Shawano.....	1,503	70	3,244	3	2	1,739
Sheboygan.....	4,091	123	5,853	833	47	1,794
Taylor.....	1,036	23	1,399	12	1	863
Trempealeau.....	1,180	163	3,372	1	2,192
Vernon.....	1,232	151	4,475	15	2	3,223
Vilas.....	503	86	1,192	11	1	689
Walworth.....	1,737	297	5,084	7	3,247
Washburn.....	246	28	811	1	657
Washington.....	2,513	46	2,600	6	2	87
Waukesha.....	3,029	211	5,097	14	3	2,048
Waupaca.....	1,393	255	5,251	2	3	3,858
Waushara.....	690	118	2,850	3	1	2,140
Winnebago.....	5,692	503	7,373	21	8	1,651
Wood.....	1,907	75	3,093	30	5	1,186
Total.....	160,014	9,892	263,993	6,673	655	2,392	106,341
Patterson's plurality.....	2,392
Stone's net plurality.....	103,941

Blank and scattering: Daun, 1; Kenosha, 96; Sauk, 1; total 98, not in totals.

ELECTION STATISTICS.

VOPE GIVEN FOR STATE OFFICERS, NOVEMBER 6, 1900.

COUNTIES.	SECRETARY OF STATE.						
	Joseph H. Woodworth, Dem.	Edwin Kerswell, Pro.	William H. Froehlich, Rep.	Charles C. Meier, Soc. Dem.	Rochus Babnik, Soc. Lab.	Dem. Plu.	Rep. Plu.
Adams.....	407	27	1,514	2	1,107
Ashland.....	1,610	105	2,971	23	6	1,361
Barron.....	944	156	2,958	2	1	2,014
Bayfield.....	621	79	2,422	8	9	1,801
Brown.....	3,597	130	4,864	21	4	1,267
Buffalo.....	1,299	55	2,077	1	868
Burnett.....	197	53	1,425	8	928
Calumet.....	1,933	57	1,625	20	278
Chippewa.....	2,451	140	4,194	10	3	1,740
Clark.....	1,170	127	3,827	13	5	2,657
Columbia.....	2,168	275	4,751	20	2	2,585
Crawford.....	1,357	42	2,328	1	971
Dane.....	6,013	497	9,436	22	1	3,393
Dodge.....	5,812	171	4,751	6	2	1,061
Door.....	683	55	2,317	2	1,684
Douglas.....	2,200	166	4,327	105	20	2,127
Dunn.....	1,126	134	3,073	2	1	1,947
Eau Claire.....	2,016	184	4,305	43	2	2,289
Florence.....	112	17	513	3	2	401
Fond du Lac.....	5,182	207	6,160	17	3	978
Forest.....	90	16	380	1	290
Grant.....	3,217	273	5,601	20	1	2,354
Green.....	1,767	137	2,984	38	1,217
Green Lake.....	1,541	83	2,063	5	527
Iowa.....	1,750	192	3,266	12	1,515
Iron.....	357	39	1,318	3	1	931
Jackson.....	611	99	2,649	2	2,055
Jefferson.....	4,145	175	3,709	9	436
Juneau.....	1,553	95	2,903	2	1,319
Kenosha.....	2,109	59	3,023	19	1	919
Kewannee.....	1,730	35	1,723	3	2
La Crosse.....	3,604	154	5,331	9	1	1,727
Lafayette.....	2,036	148	2,373	1	1	767
Lancaster.....	1,112	47	1,570	5	5	458
Lincoln.....	1,579	70	2,104	13	2	525
Mainwac.....	4,179	66	4,323	160	4	144
Marathon.....	3,826	128	4,662	27	37	836
Marinette.....	1,552	173	4,207	13	4	2,655
Marquette.....	868	47	1,556	688
Milwaukee.....	25,585	739	31,637	4,735	213	9,322
Monroe.....	2,256	194	3,714	1,458
Oconto.....	1,131	73	2,733	2	2	1,602
Oueida.....	721	31	1,793	11	2	1,072
Outagamie.....	4,085	224	5,180	31	3	1,095
Ozaukee.....	1,943	35	1,310	13	1	633
Pepin.....	487	34	1,086	606
Pierce.....	1,035	228	3,423	5	2,363
Polk.....	681	70	2,745	12	13	2,064
Portago.....	2,646	86	3,263	5	1	617
Price.....	519	68	1,723	12	2	1,204
Racine.....	3,902	251	5,841	127	8	1,939
Richland.....	1,515	236	2,565	10	1,050
Rock.....	3,039	391	8,106	21	4	5,107
St Croix.....	2,085	200	3,359	38	11	1,274
Sauk.....	2,508	278	4,294	9	4	1,736
Sawyer.....	300	23	683	2	383
Shawano.....	1,506	71	3,239	4	2	1,733
Sheboygan.....	4,075	121	5,905	852	48	1,830
Taylor.....	1,027	23	1,407	12	1	380
Trempealeau.....	1,185	163	3,360	1	1	2,175
Vernou.....	1,251	149	4,476	15	2	3,222
Vilas.....	501	38	1,194	10	1	683
Walworth.....	1,738	297	5,081	7	3,316
Washburn.....	246	29	888	1	1	562
Washington.....	2,441	46	2,675	7	1	231
Waukesha.....	3,029	211	5,100	13	3	2,074
Waupaca.....	1,439	255	5,204	2	3	3,766
Waushara.....	532	128	2,983	3	2,451
Winnebago.....	5,717	303	7,345	21	8	1,628
Wood.....	1,900	75	3,096	30	5	1,146
Total.....	159,643	9,837	261,249	6,688	498	2,410	107,016
Woodworth's plurality.....	2,440
Froehlich's net plurality.....	104,616

Blank and scattering: Kenosha, 99, not in totals.

VOTE GIVEN FOR STATE OFFICERS, NOVEMBER 6, 1900.

COUNTIES.	STATE TREASURER.						
	August Bartz, Dem.	Herbert James Noyes, Pro.	James O. Davidson, Rep.	John Doerfler, Soc. Dem.	Robert Phillips, Soc. Lab.	Dem. Plu.	Rep. Plu.
Adams	409	26	1,513	2			1,104
Ashland	1,629	104	2,963	28	7		1,314
Barron	945	155	2,961	2	1		2,016
Bayfield	620	79	2,424	8	9		1,814
Brown	3,611	132	4,849	21	2		1,278
Buffalo	1,212	52	2,081		1		859
Burnett	198	52	1,127	1	9		929
Calumet	1,903	57	1,623	20		250	
Chippewa	2,467	139	4,180	9	3		1,713
Clark	1,168	123	3,829	14	6		2,661
Columbia	2,130	275	4,739	18	2		2,559
Crawford	1,365	46	2,323		1		953
Dane	6,059	495	9,431	22	1		3,372
Dodge	5,826	166	4,745	6	2	1,031	
Door	666	57	2,316	2			1,680
Douglas	2,177	133	4,334	97	23		2,157
Dunn	1,137	133	3,064	2	1		1,927
Eau Claire	2,178	172	4,166	43	3		1,978
Florence	112	17	513	3	2		401
Fond du Lac	5,177	205	6,167	17	3		990
Forest	90	16	370	1			290
Grant	3,210	286	5,599	20	2		2,359
Green	1,769	158	2,977	38			1,205
Green Lake	1,541	84	2,065	6			524
Iowa	1,745	192	3,279	12			1,534
Iron	358	33	1,315	2	1		937
Jackson	649	98	2,643	2	1		1,994
Jefferson	4,163	176	3,702	9		461	
Juneau	1,592	97	2,904	2			1,312
Kenosha	2,109	59	3,029	19	1		970
Kewaunee	1,731	37	1,727	3		4	
La Crosse	3,623	196	5,304	8	2		1,676
Lafayette	2,036	148	2,862	1	1		764
Langlade	1,117	55	1,580	5	5		413
Lincoln	1,581	73	2,102	15	2		521
Manitowoc	4,186	63	4,314	159	4		128
Marathon	3,889	126	4,602	25	39		713
Marinette	1,557	173	4,205	12	4		2,643
Marquette	882	47	1,543				666
Milwaukee	25,631	748	34,524	4,733	211		8,813
Monroe	2,251	193	3,715				1,461
Oconto	1,134	73	2,729	2	2		1,595
Oneida	722	34	1,737	11	2		1,065
Outagamie	4,083	227	5,171	31	3		1,033
Ozaukee	1,975	35	1,236	13	1	639	
Pepin	480	34	1,087				607
Pierce	1,033	223	3,430	5			2,394
Polk	675	72	2,743	13	12		2,073
Portage	2,611	86	3,213	5	1		602
Price	529	53	1,730	13	2		1,201
Racine	3,934	219	5,799	123	7		1,865
Richland	1,516	237	2,560	10			1,011
Rock	3,089	398	8,137	26	4		5,108
St. Croix	2,075	197	3,362	38	12		1,277
Sauk	2,514	282	4,287	9	4		1,773
Sawyer	300	22	682	2			382
Shawano	1,500	70	3,241	3			1,714
Sheboygan	4,111	118	5,887	849	43		1,776
Taylor	1,035	22	1,402	12	1		367
Trempealeau	1,185	164	3,360	1	1		2,175
Vernon	1,233	119	4,476	15	2		3,273
Vilas	704	38	1,193	10	1		639
Walworth	1,736	297	5,030	7			3,344
Washburn	245	29	808	1	1		563
Washington	2,520	45	2,595	7	1		75
Waukesha	3,026	212	5,096	14	3		2,070
Waupaca	1,895	258	5,256	3	3		3,861
Waushara	525	128	2,987	3			2,462
Winnebago	5,659	306	7,407	23	8		1,713
Wood	1,907	73	3,093	31	5		1,186
Total	160,215	9,918	263,708	6,667	505	2,515	106,008
Bartz's plurality							2,515
Davidson's net plurality							103,493

Blank and scattering: Kenosha, 97, not in totals.

ELECTION STATISTICS.

333

VOTE GIVEN FOR STATE OFFICERS, NOVEMBER 6, 1900.

COUNTIES.	ATTORNEY GENERAL.						
	George C. Cooper, Dem.	Eug. W. Chafin, Pro.	Emmett R. Hicks, Rep.	Richard Elsner, Soc. Dem.	N. E. Hanson, Soc. Lab.	Dem. Plu.	Rep. Plu.
Adams	408	28	1,508	2			1,170
Ashland	1,613	108	2,963	29	7		1,350
Barron	948	155	2,956	2	1		2,008
Bayfield	623	80	2,419	8	9		1,796
Brown	3,610	159	4,837	21	4		1,227
Buffalo	1,211	52	2,081				870
Burnett	198	52	1,120	4	9		922
Calumet	1,901	55	1,626	21		275	
Chippewa	2,460	143	4,183	10	6		1,723
Clark	1,166	123	3,841	13	6		2,665
Columbia	2,174	277	4,749	20	2		2,575
Crawford	1,353	45	2,323		1		975
Dane	6,034	501	9,414	22	1		3,350
Dodge	5,815	171	4,742	6	2	1,073	
Door	661	57	2,317	2	1		1,686
Douglas	2,499	173	4,025	88	24		1,529
Dunn	1,120	140	3,063	2	1		1,949
Eau Claire	2,022	180	4,299	44	3		2,277
Florence	112	17	513	5	2		401
Fond du Lac	5,188	203	6,153	17	3		965
Forest	90	17	379	1			289
Grant	3,244	287	5,602	20	2		2,358
Green	1,772	159	2,972	37			1,200
Green Lake	1,582	83	2,073	5	1		511
Iowa	1,716	192	3,275	12			1,529
Iron	359	38	1,315	2	1		966
Jackson	619	98	2,614	2			1,995
Jefferson	4,153	176	3,663	9		490	
Juneau	1,560	100	2,905	2			1,315
Kenosha	2,114	59	3,025	19	2		91
Kewaunee	1,729	36	1,731	3			2
LaCrosse	3,615	192	5,313	7	2		1,698
Lafayette	2,009	150	2,855	1	3		756
Langlade	1,119	41	1,562	7	1		443
Lincoln	1,579	71	2,107	13	2		523
Manitowoc	4,194	66	4,302	163	4		1,08
Marathon	3,835	128	4,446	26	38		811
Marinette	1,554	176	4,201	13	5		2,650
Marquette	870	47	1,559				689
Milwaukee	25,611	744	34,496	4,800	241		8,879
Monroe	2,249	193	3,712				1,463
Oconto	1,130	73	2,731	2	2		1,601
Oneida	712	34	1,795	10	2		1,083
Outagamie	4,081	228	5,170	31	3		1,089
Ozaukee	1,971	34	1,283	13	1	683	
Pepin	480	34	1,086				606
Pierce	1,033	229	3,434	4			2,401
Polk	677	72	2,744	13	12		2,067
Portage	2,640	85	3,258	5	1		618
Price	522	59	1,729	13	2		1,207
Racine	3,939	249	5,792	123	5		1,853
Richland	1,513	238	2,563	10	4		1,050
Rock	3,092	401	8,190	25	4		5,098
St. Croix	2,091	201	3,350	39	11		1,259
Sauk	2,511	284	4,290	10	4		1,779
Sawyer	300	23	681	2			381
Shawano	1,503	72	3,239	3	2		1,736
Sheboygan	4,095	120	5,895	852	47		1,800
Taylor	1,030	23	1,402	12	1		372
Trempealeau	1,187	164	3,359	1	1		2,172
Vernon	1,255	149	4,473	15	2		3,218
Vilas	505	38	1,191	10	1		606
Walworth	1,741	299	5,078	7			3,337
Washburn	245	29	808	1	1		563
Washington	2,517	45	2,592	8	1		75
Waukesha	3,026	250	5,091	15	2		2,065
Waupaca	1,389	260	5,230	2	4		3,871
Waushara	528	129	2,984	3			2,456
Winnebago	5,665	296	7,422	22	8		1,757
Wood	1,903	75	3,091	30	5		1,188
Total	160,130	10,168	263,485	6,737	503	2,521	105,877
Cooper's plurality							2,521
Hicks' net plurality							103,356

Blank and scattering: Fond du Lac, 1; Kenosha, 95; total 96, not in totals.

VOTE GIVEN FOR STATE OFFICERS, NOVEMBER 6, 1900.

COUNTIES.	STATE SUPERINTENDENT.						
	Homer B. Hubball, Dem.	Henry C. Senn, Pro.	Lorenzo D. Harvey, Rep.	Aug. F. Buetow, Soc. Dem.	No nomi- nee Soc. Lab.	Dem. Plu.	Rep. Plu.
Adams.....	408	26	1,512	2	1,104
Asbland.....	1,612	103	2,957	29	1,355
Barron.....	913	159	2,959	3	2,016
Bayfield.....	621	81	2,423	8	1,802
Brown.....	3,694	130	4,851	24	1,247
Buffalo.....	1,239	53	2,082	873
Burnott.....	195	51	1,125	5	930
Calumet.....	1,903	56	1,623	19	275
Chippewa.....	2,439	142	4,183	9	1,723
Clark.....	1,164	128	3,333	13	2,669
Columbia.....	2,181	275	4,738	21	2,557
Crawford.....	1,353	44	2,330	977
Dane.....	6,030	487	9,409	21	3,329
Dodge.....	5,883	161	4,695	6	1,192
Door.....	663	56	2,317	2	1,681
Douglas.....	2,159	176	4,333	96	2,164
Dunn.....	1,117	184	3,080	2	1,963
Eau Claire.....	2,010	180	4,308	42	2,235
Florence.....	112	17	545	3	403
Fond du Lac.....	5,179	210	6,149	17	970
Forest.....	91	17	377	1	283
Grant.....	3,244	283	5,601	20	2,357
Green.....	1,769	158	2,978	37	1,209
Green Lake.....	1,530	85	2,076	5	546
Iowa.....	1,750	190	3,263	12	1,518
Iron.....	353	38	1,319	3	963
Jackson.....	418	99	2,047	2	1,999
Jefferson.....	418	174	3,074	9	472
Juneau.....	1,587	99	2,969	2	1,322
Kenosha.....	2,109	57	3,028	19	919
Kewaunee.....	1,725	39	1,732	3	7
La Crosse.....	3,610	197	5,317	7	1,707
Lafayette.....	2,099	148	2,893	1	759
Langlade.....	1,115	46	1,571	6	456
Lincoln.....	1,580	71	2,108	13	523
Manitowoc.....	4,184	70	4,315	156	131
Marathon.....	3,838	129	4,651	26	813
Marquette.....	1,578	173	4,201	14	2,643
Marquette.....	1,870	47	1,558	688
Milwaukee.....	25,589	752	34,559	4,750	8,970
Monroe.....	2,253	191	3,713	1	1,460
Oconto.....	1,132	73	2,730	3	1,598
Oneida.....	719	38	1,755	10	1,036
Outagamie.....	4,077	223	5,183	31	1,106
Ozaukee.....	1,967	36	1,287	13	680
Pepin.....	484	34	1,034	600
Pierce.....	1,031	226	3,437	4	2,406
Polk.....	673	74	2,746	5	2,070
Portage.....	2,640	84	3,257	5	617
Price.....	523	54	1,730	13	1,202
Racine.....	3,908	242	5,817	137	1,909
Richland.....	1,514	236	2,566	10	1,052
Rock.....	3,039	389	8,206	26	5,117
St. Croix.....	2,091	198	3,358	38	1,237
Sauk.....	2,499	281	4,302	11	1,803
Sawyer.....	239	24	679	2	300
Shawano.....	1,504	71	3,212	3	1,788
Sheboygan.....	4,059	116	5,907	850	1,818
Taylor.....	1,030	22	1,402	12	372
Trempealeau.....	1,184	165	3,361	1	2,177
Vernon.....	1,239	151	4,472	15	3,213
Vilas.....	503	37	1,194	9	691
Walworth.....	1,740	295	5,033	7	3,343
Washburn.....	246	23	809	1	563
Washington.....	2,510	45	2,601	8	91
Waukesha.....	3,029	244	5,100	15	2,071
Waupaca.....	1,389	260	5,238	4	3,869
Waushara.....	534	127	2,936	3	2,452
Winnobago.....	5,674	321	7,333	23	1,694
Wood.....	1,901	74	3,095	23	1,195
Total.....	159,757	9,904	263,966	6,709	2,619	106,828
Hubball's plurality.....	2,619
Harvey's net plurality.....	104,209

Blank and scattering: Kenosha, 101; Outagamie, 1; St. Croix, 1; Washburn, 1; total 104, not in totals.

ELECTION STATISTICS.

335

VOYE GIVEN FOR STATE OFFICERS, NOVEMBER 6, 1900.

COUNTIES.	RAILROAD COMMISSIONER.						
	George W. Hill, Dem.	Verner M. Weeks, Pro.	Graham L. Rice, Rep.	Greek Ellis, Soc. Dem.	Wm. Ibs, Soc. Lab.	Dem. Plu.	Rep. Plu.
Adams	423	29	1,486	2			1,057
Ashland	1,610	103	2,965	31	7		1,355
Barron	941	158	2,958	2	1		2,017
Bayfield	622	80	2,421	7	10		1,799
Brown	3,603	134	4,852	23	2		1,244
Buffalo	1,207	54	2,082		1		875
Burnett	1,906	52	1,130	2	7		938
Calumet	1,900	51	1,629	20		271	
Chippewa	2,493	139	4,186	10	3		1,723
Clark	1,170	128	3,527	13	7		2,657
Columbia	2,169	274	4,747	20	2		2,578
Crawford	1,353	45	2,330		1		977
Dane	6,057	499	9,415	24	1		3,358
Dodge	5,822	174	4,739	6	2	1,083	
Door	603	55	2,344	2			1,681
Douglas	2,036	103	4,479	89	20		2,413
Dunn	1,127	136	3,017	2	1		1,920
Eau Claire	2,024	180	4,298	42	1		2,274
Florence	112	17	513	3	3		401
Fond du Lac	5,176	227	6,135	16	1		959
Forest	91	16	373	1			287
Grant	3,248	275	5,601	20	1		2,355
Green	1,765	153	2,975	39	1		1,210
Green Lake	1,529	83	2,073	4	1		517
Iowa	1,746	191	3,238	12	2		1,522
Iron	356	33	1,316	2	1		960
Jackson	653	93	2,611	8			1,983
Jefferson	4,153	176	3,653	3		495	
Juneau	1,587	99	2,903	3			1,319
Kenosha	2,109	57	3,028	19	2		920
Kewaunee	1,727	37	1,731	7			4
La Crosse	3,617	192	5,315	3	2		1,698
Lafayette	2,099	148	2,857	1	1		753
Langlade	1,169	55	1,511	6	5		342
Lincoln	1,579	73	2,109	13	2		530
Manitowoc	4,216	69	4,286	155	4		70
Marathon	3,839	127	4,643	25	35		809
Marinette	1,555	176	4,205	12	4		2,650
Marquette	870	47	1,553				683
Milwaukee	25,738	735	31,469	4,731	232		8,731
Monroe	2,217	193	3,716	1			1,469
Oconto	1,133	74	2,728	3			1,595
Oneida	743	37	1,763	10	2		1,020
Outagamie	4,086	227	5,165	31	3		1,079
Ozaukee	1,968	35	1,286	10	1	632	
Pepin	480	34	1,086				608
Pierce	1,035	226	3,432	4			2,396
Polk	678	70	2,744	13	12		2,066
Portage	2,637	85	3,257	5	1		620
Price	525	55	1,730	13	2		1,205
Racine	3,925	243	5,803	129	7		1,878
Richland	1,516	237	2,562	10			1,046
Rock	3,093	396	8,192	27	3		5,069
St. Croix	2,091	198	3,356	38	6		1,265
Sauk	2,515	279	4,285	10	4		1,770
Sawyer	298	23	681	2			383
Shawano	1,502	73	3,240	3	1		1,733
Sheboygan	4,095	121	5,889	317	47		1,794
Taylor	1,027	23	1,404	11	1		377
Trempealeau	1,186	166	3,358	1	1		2,172
Vernon	1,236	149	4,473	15	2		3,217
Vilas	504	38	1,193	10	1		689
Walworth	1,737	293	5,040	7			3,343
Washburn	245	28	807	1	4		562
Washington	2,516	47	2,594	7	1		78
Waukesha	3,027	252	5,094	14	2		2,067
Waupaca	1,388	259	5,254	2	3		3,866
Waushara	528	127	2,985	3			2,457
Winnebago	5,678	300	7,379	23	6		1,701
Wood	1,906	75	3,087	30	5		1,181
Total	159,925	9,927	263,743	6,061	484	2,531	106,319
Hill's plurality							2,531
Rice's net plurality							103,818

Blank and scattering: Kenosha, 68, not in totals.

VOTE GIVEN FOR STATE OFFICERS, NOVEMBER 6, 1900.

COUNTIES.	COMMISSIONER OF INSURANCE.						Rep. Plu.
	Robert A. Thompson, Dem.	Franklin R. Derrick, Pro.	Emil Giljohann, Rep.	Max Goeres, Soc. Dem.	Moritz Sehm, Soc. Lab.	Dem. Plu.	
Adams.....	412	26	1,507	2	1,035
Ashland.....	1,611	103	2,982	30	8	1,351
Barron.....	914	155	2,959	2	1	2,015
Bayfield.....	618	80	2,422	8	9	1,801
Brown.....	3,608	128	4,845	23	3	1,237
Buffalo.....	1,207	53	2,034	1	877
Burnett.....	200	51	1,123	6	9	923
Calumet.....	1,898	54	1,629	23	259
Chippewa.....	2,459	139	4,187	8	4	1,723
Clark.....	1,166	123	3,890	13	7	2,661
Columbia.....	2,179	271	4,742	20	2	2,563
Crawford.....	1,358	44	2,326	1	963
Dane.....	6,038	497	9,413	19	1	3,315
Dodge.....	5,820	170	4,742	7	2	1,078
Door.....	664	54	2,340	88	1,676
Douglas.....	2,171	187	4,276	3	22	2,105
Dunn.....	1,120	138	3,088	2	1	1,948
Eau Claire.....	2,005	179	4,307	41	1	2,302
Florence.....	112	17	513	3	2	401
Fond du Lac.....	5,182	208	6,131	17	2	952
Forest.....	91	16	378	1	247
Grant.....	3,243	276	5,608	20	1	2,305
Green.....	1,759	162	2,976	35	1,217
Green Lake.....	1,530	85	2,070	6	1	540
Iowa.....	1,716	193	3,296	12	1,520
Iron.....	357	38	1,316	2	1	859
Jackson.....	648	95	2,644	2	1,993
Jefferson.....	4,148	174	3,710	8	438
Juneau.....	1,538	99	2,303	2	1,815
Kenosha.....	2,103	59	3,039	17	1	833
Kewaunee.....	1,733	37	1,727	3	6
La Crosse.....	3,698	199	5,226	8	2	1,530
Lafayette.....	2,101	151	2,854	1	1	753
Lansdale.....	1,112	47	1,553	6	4	441
Lincoln.....	1,583	73	2,102	13	2	519
Manitowoc.....	4,162	70	4,238	158	4	106
Marathon.....	3,838	128	4,647	23	38	809
Marquette.....	1,554	173	4,206	13	4	2,652
Marquette.....	888	48	1,560	692
Milwaukee.....	25,440	740	34,639	4,725	227	9,119
Monroe.....	2,245	193	3,715	1,470
Ocono.....	1,130	74	2,731	3	3	1,601
Oneida.....	717	37	1,789	10	2	1,072
Outagamie.....	4,078	222	5,170	23	3	1,022
Ozaukee.....	1,975	86	1,276	14	1	699
Pepin.....	480	34	1,086	606
Pierce.....	1,036	223	3,427	4	2,391
Polk.....	675	70	2,740	13	12	2,045
Portago.....	2,639	81	3,263	5	1	621
Price.....	528	54	1,723	13	2	1,200
Racine.....	3,910	250	5,816	120	5	1,906
Richland.....	1,514	238	2,563	10	1,019
Rock.....	3,085	396	8,183	27	4	5,103
St. Croix.....	2,092	197	3,357	37	8	1,285
Sauk.....	2,521	276	4,280	9	4	1,770
Sawyer.....	298	23	681	2	581
Shawano.....	1,499	72	3,213	3	2	1,714
Sheboygan.....	4,128	117	5,871	818	43	1,713
Taylor.....	1,035	22	1,397	1	1	302
Trempealeau.....	1,194	165	3,352	1	1	2,158
Vernon.....	1,251	149	4,473	15	2	3,219
Vilas.....	505	28	1,189	8	1	684
Walworth.....	1,734	297	5,075	6	3,311
Washburn.....	243	28	811	1	568
Washington.....	2,515	46	2,594	6	1	79
Waukesha.....	3,030	219	5,092	11	2	2,062
Waupaca.....	1,385	259	5,252	2	3	3,847
Waushara.....	523	123	2,985	3	2,457
Wauzabago.....	5,665	300	7,889	25	6	1,724
Wood.....	1,903	75	3,087	36	5	1,184
Total.....	159,672	9,905	263,748	6,611	475	2,490	106,566
Thompson's plurality.....	2,490
Giljohann's net plurality.....	104,076

Blank and scattering; Kenosha, 103; La Crosse, 1; Sauk, 1; total 102, not in totals.



N-W-LITHO-MIL.

WISCONSIN REPRESENTATIVES, 57TH CONGRESS.

WEBSTER E. BROWN.	HENRY A. COOPER.	JOHN J. JENKINS.
HERMAN B. DAHLE.	SAMUEL S. BARNEY.	
JOHN J. ESCH.	JOSEPH W. BABCOCK.	EDWARD S. MINOR.
JAMES H. DAVIDSON.		THEOBALD OTJEN.

CONGRESSIONAL VOTE.

BY DISTRICTS, COUNTIES AND PRECINCTS, 1900.

FIRST CONGRESSIONAL DISTRICT.

Counties, Towns, Cities and Election Districts.	Gilbert T. Hodges, Dem.	John R. Beveridge, Pro.	Henry A. Cooper, Rep.	Dem. Plu.	Rep. Plu.
GREEN CO.					
Adams	103	1	70	33
Albany	53	7	111	58
Albany, village	53	27	120	67
Brodhead, 1st ward	51 } 118	13 } 19	123 } 276	158
2d ward	64 }	6 }	153 }	104
Brooklyn	75	4	179
Brownstown	33	39	3
Cadiz	121	15	145	25
Clarno	116	4	112	4
Decatur	37	5	112	75
Exeter	67	8	100	53
Jefferson	78	16	190	112
Jordan	99	2	87	12
Monroe	95	1	77	18
Monroe, city, 1st ward	90 }	8 }	150 }
2d ward	92 }	4 }	97 }
3d ward	121 }	7 }	145 }	543	141
4th ward	99 }	2 }	150 }
Monticello	28	4	94	66
Mount Pleasant	56	2	79	23
New Glarus	90	2	136	46
Spring Grove	58	8	139	81
S. Ivester	21	8	136	115
Washington	88	2	66	22
York	25	6	157	132
Total	1,816	160	2,960	92	1,236
Hodges' plurality	92
Cooper's net plurality	1,144
KENOSHA Co.¹					
Brighton	125	1	98	27
Bristol	61	1	225	164
Kenosha, city:					
1st ward, 1st precinct	180 }	3 }	181 }
2d precinct	72 }	3 }	220 }
3d ward	174 }	4 }	310 }
4th ward	187 } 1,249	5 } 28	327 } 1,574	325
5th ward	142 }	4 }	173 }
6th ward	139 }	3 }	176 }
7th ward	173 }	2 }	83 }
8th ward	182 }	4 }	104 }
Paris	102	1	103	1
Pleasant Prairie	133	6	266	133
Raudall	33	2	126	93
Salem	130	6	275	106
Somers	102	9	320	218
Wheatland	91	101	10
Total	2,065	54	3,088	27	1,050
Hodges' plurality	27
Cooper's net plurality	1,023
LAFAYETTE CO.					
Argyle	87	11	227	140
Belmont	83	1	88	Tie	Tie
Belmont, village	59	6	73	14
Benton	82	5	146	64
Benton, village	51	3	79	28

¹ In Kenosha county, 102 blank and scattering votes not counted in totals.

FIRST CONGRESSIONAL DISTRICT—Continued.

Counties, Towns, Cities and Election Districts.	Gilbert T. Hodges, Dem.	John R. Beveridge, Pro.	Henry A. Cooper, Rep.	Dem. Plu.	Rep. Plu.
LAFAYETTE CO.—Con.					
Blanchard	45		68		23
Blanchardville	29	4	119		90
Darlington, 1st precinct	223 } 357	5 } 21	215 } 368		11
2d precinct	134 }	16 }	153 }		
Elk Grove	71	10	105		34
Fayette	87	2	103		21
Gratiot	127	12	150		23
Gratiot, village	47	2	39	8	
Kendall	108		43	65	
Lamont	38	5	85		47
Monticello	34	2	49		15
New Diggings	93	9	172		79
Seymour	111	2	81	30	
Shullsburg	271	5	269	2	
Wayne	67	26	181		114
White Oak Springs	19		64		45
Willow Springs	132	12	69	63	
Wiota	108	9	257		149
Total	2,111	147	2,840	168	897
Hodges' plurality					168
Cooper's net plurality					729
RACINE CO.					
Burlington	156	6	69	87	
Burlington, city, 1st ward	73 } 324	5 } 12	47 } 244	80	
2d ward	65 }	4 }	98 }		
3d ward	99 }	2 }	43 }		
4th ward	87 }	1 }	61 }		
Caledonia	279	10	226	53	
Dover	98	6	115		19
Mt. Pleasant	122	15	346		224
Norway	36	4	169		133
Racine, city:					
1st ward	159 } 2,461	7 } 120	235 } 3,992		1,531
2d ward	131 }	16 }	488 }		
3d ward, north precinct	120 }	6 }	317 }		
south precinct	205 }	5 }	225 }		
4th ward, east precinct	190 }	3 }	160 }		
west precinct	244 }	5 }	202 }		
5th ward, east precinct	184 }	6 }	333 }		
north precinct	136 }	6 }	325 }		
6th ward, center precinct	74 }	21 }	311 }		
north precinct	158 }	6 }	297 }		
south precinct	175 }	15 }	365 }		
7th ward, east precinct	226 }	11 }	229 }		
west precinct	246 }	7 }	200 }		
Raymond	173 }	6 }	137 }		
Rochester	57	8	261		204
Union Grove, village	47	4	124		77
Waterford	14	13	111		97
Yorkville	138	19	280		94
Yorkville	26	13	167		141
Total	3,754	230	6,054	220	2,520
Hodges' plurality					220
Cooper's net plurality					2,300
ROCK CO.					
Avon	47	2	119		72
Beloit	28		115		87
Beloit, city, 1st ward	105 } 504	11 } 84	278 } 1,931		1,427
2d ward	119 }	24 }	461 }		
3d ward	9 }	12 }	346 }		
4th ward	103 }	21 }	473 }		
5th ward	81 }	13 }	373 }		
Bradford	74	2	109		35
Center	39	3	177		138
Clinton	59	11	189		130
Clinton, village	52	20	172		120
Edgerton, city	123	17	379		256

ELECTION STATISTICS.

339

FIRST CONGRESSIONAL DISTRICT—Continued.

Counties, Towns, Cities and Election Districts.	Gilbert T. Hodges, Dem.	John R. Beveridge, Pro.	Henry A. Cooper, Rep.	Dem. Plu.	Rep. Plu.
ROCK Co.—Con.					
Evansville, city.....	71	39	415	344
Fulton.....	92	8	202	110
Harmony.....	46	10	150	104
Janesville.....	65	4	114	49
Janesville, city:					
1st ward, 1st precinct.....	78 }	7 }	133 }		
2d precinct.....	82	11	270		
2d ward, 1st precinct.....	66	3	114		
2d precinct.....	102	7	195		
3d ward, 1st precinct.....	87 }	11 }	270 }	1,756	641
2d precinct.....	75	10	237		
2d precinct.....	180	10	167		
4th ward, 1st precinct.....	221	11	201		
2d precinct.....	224 }	9 }	169 }		
5th ward.....					
Johnstown.....	80	12	114	34
La Prairie.....	29	6	110	81
Lima.....	44	4	176	132
Magnolia.....	32	9	144	62
Milton, 1st precinct.....	80 }	23 }	214 }	463	341
2d precinct.....	42 }	21 }	219 }		
Newark.....	25	1	183	158
Orfordville, village.....	11	5	99	88
Plymouth.....	80	6	226	146
Porter.....	98	6	167	69
Rock.....	79	5	131	55
Spring Valley.....	23	3	218	195
Turtle.....	57	3	170	113
Union.....	40	8	183	143
Total.....	3,085	391	8,215	5,130
Hodges' plurality.....					
Cooper's net plurality.....					5,130
WALWORTH Co.					
Bloomfield.....	76	3	214	168
Darien.....	58	7	223	130
Delavan.....	60	8	182	122
Delavan, city, 1st ward.....	41 }	8 }	94 }		
2d ward.....	62 }	7 }	132 }	373	230
3d ward.....	40 }	4 }	117 }		
East Troy.....	54	2	161	110
East Troy, village.....	51	7	101	50
Elkhorn, city, 1st ward.....	39 }	11 }	94 }		
2d ward.....	31 }	8 }	111 }	296	174
3d ward.....	49 }	9 }	91 }		
Geneva.....	66	15	181	115
Lafayette.....	78	5	161	83
La Grange.....	22	6	192	170
Lake Geneva, city, 1st ward.....	48 }	10 }	162 }		
2d ward.....	59 }	9 }	111 }	451	289
3d ward.....	58 }	10 }	181 }		
Lynn.....	61	12	162	101
Lyons.....	118	3	201	83
Richmond.....	53	6	131	81
Sharon.....	35	8	161	134
Sharon, village.....	36	35	197	161
Spring Prairie.....	41	9	218	176
Sugar Creek.....	45	26	164	119
Troy.....	82	12	150	68
Walworth.....	49	18	357	308
Whitewater.....	49	5	162	113
Whitewater, city, 1st ward.....	69 }	10 }	179 }		
2d ward.....	74 }	11 }	212 }	609	389
3d ward.....	77 }	8 }	183 }		
Total.....	1,725	297	5,009	3,374
Hodges' plurality.....					
Cooper's net plurality.....					3,374

SUMMARY OF VOTE IN FIRST CONGRESSIONAL DISTRICT, NOVEMBER 6, 1900.

(CONGRESSIONAL.)

Counties.	Gilbert T. Hodges, Dem.	John R. Beveridge, Pro.	Henry A. Cooper, Rep.	Rep. Plu.	Total Vote.
Green	1,816	160	2,960	1,144	4,936
Kenosha	2,065	54	3,088	1,023	5,207
Lafayette	2,111	147	2,810	729	5,098
Racine	3,751	230	6,054	2,300	10,035
Rock	3,085	391	8,215	5,130	11,691
Walworth	1,725	297	5,099	3,374	7,121
Total	14,556	1,279	28,256	13,700	44,091
Cooper's net plurality	13,700				

SUMMARY OF VOTE IN FIRST CONGRESSIONAL DISTRICT, NOVEMBER 6, 1900.

(GUBERNATORIAL.)

Counties.	Louis G. Bomrich, Dem.	J. Burritt Smith, Pro.	Robert M. LaFollette Rep.	Howard Tuttle, Soc. Dem.	Frank R. Wilke, Soc. Lab.	Rep. Plu.	Total Vote.
Green	1,748	116	3,033	37	1,290	4,969
Kenosha ¹	2,213	60	2,946	16	3	733	5,238
Lafayette	2,066	141	2,903	1	1	837	5,112
Racine	4,019	234	5,748	125	7	1,729	10,133
Rock	3,073	387	8,233	25	6	5,180	11,746
Walworth	1,735	299	5,074	6	3,319	7,134
Total	14,874	1,209	27,962	210	17	13,088	44,332
Net. Rep. plu.	13,088						

¹ Kenosha county cast 85 votes blank and scattering, not in totals.

ELECTION STATISTICS.

341

SECOND CONGRESSIONAL DISTRICT.

Counties, Towns, Cities and Election Districts.	John A. Aylward, Dem.	Lemuel T. Davies, Pro.	Herman B. Dahle, Rep.	Dem. Plu.	Rep. Plu.
COLUMBIA Co.					
Arlington	34	13	132	98
Caledonia	99	10	123	29
Cambria, village	30	16	133	103
Columbus	85	2	97	12
Columbus, city, 1st ward	65	6	140	} 349
2d ward	75	2	99		
3d ward	85	4	110		
Courtland	46	10	173	127
Dekorra	44	2	133	89
Fort Winnebago	72	3	80	8
Fountain Prairie	130	7	211	81
Hampden	92	8	107	15
Kilbourn City, village	114	156	42
Leeds	57	6	143	85
Lewiston	39	3	124	89
Lodi	32	6	142	110
Lodi, village	43	10	203	161
Lowville	50	7	103	59
Marcellon	43	9	131	83
Newport	33	86	50
Otsego	66	12	207	141
Pacific	17	3	24	7
Pardeeville, village	31	12	160	129
Portage, city, 1st ward	79	3	63	} 716
2d ward	98	12	132		
3d ward	66	6	120		
4th ward	131	2	167		
5th ward	155	10	192		
Poyrette, village	46	15	102	56
Randolph	61	9	132	71
Randolph, vill., W. ward	4	2	55	51
Rio, village	19	7	103	87
Scott	40	6	124	83
Springvale	30	10	126	96
West Point	64	5	109	45
Wyocena	42	16	200	158
Total	2,233	254	4,707	2,474
Aylward's plurality
Dahle's net plurality	2,474
DANE Co.					
Albion	34	29	310	276
Belleville, village	37	4	67	30
Berry	145	3	47	98
Black Barth	111	16	88	23
Bloomings Grove	103	6	124	21
Blue Mounds	47	2	133	141
Bristol	141	7	134	7
Burke	78	10	136	103
Cambridge, village	25	4	129	104
Christiana	80	6	282	202
Cottage Grove	92	11	212	120
Cross Plains	238	1	46	192
Dane	79	5	99	20
Dane, village	27	23	1
Deerfield	82	4	142	60
Deerfield, village	49	4	93	44
Dunkirk	67	16	272	205
Dunn	64	14	180	116
Fitchburg	126	5	307	181
Madison	91	9	257	166
Madison, city:					
1st ward	194	11	336	} 2,142
2d ward	232	3	231		
3d ward	234	5	177		
4th ward	164	4	153		
5th ward	203	10	291		
1st precinct	216	15	166	189
2d precinct	152	9	207

SECOND CONGRESSIONAL DISTRICT—Continued.

Counties, Towns, Cities and Election Districts.	John A. Aylward, Dem.	Lemuel T. Davies, Pro.	Herman B. Dahle, Rep.	Dem. Plu.	Rep. Plu.
DANE COUNTY—Con.					
Madison, city:					
6th ward, 1st precinct.....	233	3	142		
2d precinct.....	95	2	233		
7th ward.....	230	5	162		
8th ward.....	358	3	44		
Mazomanie.....	65	8	104		39
Mazomanie, village.....	119	7	155		36
Medina.....	140	8	122	18	
Middleton.....	215	2	89	126	
Montrose.....	122	9	173		51
Mt. Horeb, village.....	50	3	120		70
Oregon.....	86	10	119		33
Oregon, village.....	69	9	190		121
Perry.....	45	4	128		83
Primrose.....	30	7	270		240
Pleasant Springs.....	33	8	24	9	
Roxbury.....	167	1	291		124
Rutland.....	26	9	151		128
Springdale.....	73	2	28	35	
Springfield.....	193	2	257		64
Stoughton, city, 1st ward.....	47	26	337		
2d ward.....	90	19	100	437	300
Sun Prairie.....	109	5	141		32
Sun Prairie, village.....	112	7	198		70
Vienna.....	40	6	102		85
Yernon.....	141	20	119	25	
Yernon.....	67	3	39	28	
Waukege, village.....	74		111		37
Westport.....	122	6	270		118
Windsor.....	113	18	93	20	
York.....	118	8		118	
Total.....	6,516	443	9,077	888	13,449
Aylward's plurality.....					883
Dahle's net plurality.....					2,561
DODGE Co.					
Ashippun.....	133		152		19
Beaver Dam.....	158	7	104	54	
Beaver Dam, city, 1st ward.....	141	1	45		
2d ward.....	204	2	123		
3d ward.....	117	22	193	166	
4th ward.....	205	9	139		
Burnett.....	125	4	123	2	
Calamus.....	106	14	112		6
Chester.....	79		88		9
Clyman.....	172	5	103	66	
Elba.....	153	8	122	31	
Emmett.....	177	2	97	80	
Fox Lake.....	51	4	135		84
Fox Lake, village.....	100	7	120		20
Herman.....	172	1	139	33	
Horicon, city, 1st ward.....	90		36		
2d ward.....	71		32		
3d ward.....	46	2	61	75	
Hubbard.....	170	1	148	22	
Hustisford.....	223	5	170	53	
Juneau, city, 1st ward.....	92	1	37	75	115
2d ward.....	98	1	38		
Lebanon.....	210		81	129	
Leroy.....	130	6	145		15
Lomira.....	133	1	223		90
Lomira, village.....	56		52	4	
Lowell.....	225	3	180	45	
Lowell, village.....	49	2	35	14	
Mayville, city, 1st ward.....	75		51		
2d ward.....	65		20		
3d ward.....	130		97	168	102

1 Two blank votes in Dane county are not counted in totals.

SECOND CONGRESSIONAL DISTRICT—Continued.

Counties, Towns, Cities and Election Districts.	John A. Aylward, Dem.	Lemuel T. Davies, Pro.	Herman B. Dahle, Rep.	Dem. Plu.	Rep. Plu.
DODGE CO.—Con.					
Oak Grove	180	2	154	26
Portland	155	4	85	70
Randolph, east ward	38	7	104	66
Reeseville, village	60	47	13
Rubicou	184	3	177	7
Shields	185	1	87	148
Theresa	161	1	133	28
Theresa, village	60	1	34	26
Trenton	120	4	214	94
Watertown, city, 5th ward	168 } 377	2 }	35 } 127	250
6th ward	209 }	2 }	89 }	133
Waupun, south ward	102	10	265
Westford	131	2	52	82
Williamstown	139	2	86	53
Total	5,857	147	4,724	1,699	566
Dahle's plurality	566
Aylward's net plurality	1,133
JEFFERSON CO.					
Aztalan	181	4	116	68
Cold Spring	35	2	87	52
Concord	153	4	108	45
Farmington	291	3	113	173
Ft. Atkinson, city, 1st ward	61	21	138 }
2d ward	69	7	129 }	473	175
3d ward	81	9	77 }
4th ward	87	8	129 }	44
Hebron	87	7	131
Ixonia	213	1	125	88
Jefferson, 1st precinct	162 }	4 }	84 }
2d precinct	99 }	2 }	32 }	286	433
Jefferson, city, 1st ward	101 }	7 }	62 }
2d ward	115 }	4 }	45 }
3d ward	131 }	1 }	43 }
4th ward	111 }	20 }
Koshkonong	163	8	167	4
Lake Mills	100	8	156	56
Lake Mills, village	79	12	252	173
Milford	108	9	142	34
Oakland	127	3	170	43
Palmyra	23	7	167	139
Palmyra, village	40	12	140	100
Sullivan	130	9	213	83
Sumner	47	7	89	33
Waterloo	128	2	65	63
Waterloo, village	132	10	101	78
Watertown	228	2	108	120
Watertown, city, 1st ward	279 } }	206 }
2d ward	191 } }	105 }	409
3d ward	146 }	1 }	76 }
4th ward	92 } }	40 }
7th ward	165 }	3 }	37 }
Total	4,213	165	3,667	1,482	936
Dahle's plurality	936
Aylward's net plurality	545

SUMMARY OF VOTE IN SECOND CONGRESSIONAL DISTRICT, NOVEMBER 6, 1900.

(CONGRESSIONAL)

Counties.	John A. Aylward, Dem.	Lemuel T. Davies, Pro.	Herman B. Dable, Rep.	Dem. Plu.	Rep. Plu.	Total Vote.
Columbia	2,233	254	4,707	2,474	7,191
Dane	6,516	443	9,077	2,561	16,036
Dodge	5,357	147	4,724	1,133	10,788
Jefferson	4,213	166	3,667	516	8,016
Total	18,819	1,010	22,175	1,679	5,035	42,001
Aylward's plurality	1,679
Dable's net plurality	3,356

SUMMARY OF VOTE IN SECOND CONGRESSIONAL DISTRICT, NOVEMBER 6, 1900.

(GUBERNATORIAL.)

Counties.	Louis G. Bomrich, Dem.	J. Burritt Smith, Pro.	Robert M. La Follette, Rep.	Howard Tuttle, Soc. Dem.	Frank R. Wilke, Soc. Lab.	Dem. Plu.	Rep. Plu.	Total Vote.
Columbia	2,139	267	4,803	18	2	2,664	7,229
Dane	5,750	465	9,837	13	3	4,037	16,073
Dodge	5,832	170	4,735	6	2	1,117	10,765
Jefferson	4,160	170	3,733	7	427	8,070
Total	17,901	1,072	23,103	49	7	1,544	6,751	42,137
Dem. plurality	1,544
Net Rep. plu...	5,207

THIRD CONGRESSIONAL DISTRICT.

Counties, Towns, Cities and Election Districts.	Edward L. Luckow, Dem.	William A. Breeden, Pro.	Joseph W. Babcock, Rep.	Dem. Plu.	Rep. Plu.
ADAMS CO.					
Adams	29	6	94		65
Big Flats	36		83		47
Colburn	15		76		61
Dell Prairie	45	2	76		31
Easton	30	1	86		56
Jackson	14	3	123		109
Leola	10		62		50
Lincoln	18	1	67		49
Monroe	7	2	117		110
New Chester	12	2	59		47
New Haven	65		118		53
Preston	17	3	32		15
Quincy	22		60		38
Richfield	23	2	68		45
Rome	23	2	93		69
Springville	25	1	98		72
Strong's Prairie	26	1	193		167
Total	421	26	1,505		1,034
Luckow's plurality					
Babcock's net plurality					1,034
CRAWFORD CO.					
Bridgport	31	1	35		5
Clayton	133	7	254		132
De Soto, village	11	1	6	5	
Eastman	159	2	113	46	
Freeman	33	2	22		219
Gays Mill, village	12		69		57
Haney	62	3	149		87
Lynxville, village	13		79		66
Marietta	63	2	143		80
Prairie du Chien	66	4	28	33	
Prairie du Chien, city:					
1st ward	61	1	41		
2d ward	122	2	113		
3d ward	103	3	120		
4th ward	36	1	45		
Scott	93		122		29
Seneca	168	1	101	67	
Soldiers Grove, village	30	5	131		101
Steuben, village	27	2	44		17
Utica	55	2	294		239
Wauzeka	55		53		4
Wauzeka, village	22	3	39		67
Total	1,359	42	2,531	154	1,136
Luckow's plurality					161
Babcock's net plurality					972
GRANT CO.					
Beetown	106	11	169		63
Bloomington	62	7	77		15
Bloomington, village	39	11	101		62
Boscobel	139	14	235		156
Cassville	86	1	53	53	
Cassville, village	107	3	102	5	
Castle Rock	92		43	49	
Clifton	43	8	16		143
Cuba City, village	67	4	102		35
Ellenboro	22	4	170		143
Fennimore	39	15	152		113
Fennimore, village	73	16	163		90
Glen Haven	72	4	106		31
Harrison	54	2	137		103
Hazel Green	115	2	103	7	
Hazel Green, village	46	9	76		30

THIRD CONGRESSIONAL DISTRICT—Continued.

Counties, Towns, Cities and Election Districts.	Edward L. Luckow, Dem.	William A. Breen, Pro.	Joseph W. Babcock, Rep.	Dem. Plu.	Rep. Plu.
GRANT Co.—Con.					
Hickory Grove.....	41	2	112	71
Jamestown.....	161	1	44	117
Lancaster.....	119	12	265	116
Lancaster City.....	161	18	435	274
Liberty.....	88	3	106	18
Lima.....	55	4	174	119
Little Grant.....	27	5	99	72
Marion.....	69	5	45	24
Millville.....	10	16	48	88
Montfort, village.....	35	6	110	75
Mt. Hope.....	53	15	103	53
Mt. Ida.....	70	11	97	27
Muscoda.....	51	2	45	6
Muscoda, village.....	125	3	59	66
Paris.....	96	4	71	25
Patch Grove.....	62	11	95	33
Platteville, 1st precinct.....	137	12	27	314
2d precinct.....	194	15	332	676	345
Potosi.....	187	5	161	26
Potosi, village.....	74	3	40	34
Smelser.....	77	8	111	64
Waterloo.....	60	1	137	77
Waterstown.....	35	66	31
Wingville.....	39	1	144	105
Woodman.....	68	9	45	23
Wyalusing.....	57	11	161	104
Total.....	3,313	294	5,512	415	2,644
Luckow's plurality.....	415
Babcock's net plurality.....	2,229
IOWA Co.					
Arena.....	107	191	84
Brigham.....	73	9	262	189
Clyde.....	78	4	64	14
Dodgeville.....	88	21	229	141
Dodgeville, city.....	133	56	320	187
Eden.....	83	9	130	50
Highland.....	169	4	181	38
Highland, village.....	124	3	73	48
Linden.....	54	18	186	132
Linden, village.....	21	6	143	122
Mifflin.....	64	264	230
Mineral Point.....	75	9	140	65
Mineral Point, city, 1st ward.....	65	10	104
2d ward.....	63	6	164
3d ward.....	66	5	72	425
4th ward.....	73	4	85	153
Moscow.....	58	1	211	153
Pulaski.....	145	14
Ridgeway.....	132	11	140	8
Waldwick.....	70	6	91	21
Wyoming.....	41	9	95	54
Total.....	1,781	171	3,226	114	1,559
Luckow's plurality.....	114
Babcock's net plurality.....	1,445
JUNEAU Co.					
Armenia.....	39	134	95
Camp Douglas, village.....	33	1	71	38
Clearfield.....	31	65	34
Cutler.....	23	1	55	32
Elroy, 1st ward.....	59	4	7	105
2d ward.....	77	3	143	248	112
Finley.....	13	3	31	13
Fountain.....	56	7	146	90

ELECTION STATISTICS.

347

THIRD CONGRESSIONAL DISTRICT—Continued.

Counties, Towns, Cities and Election Districts.	Edward L. Luckow, Dem.	William A. Breeden, Pro.	Joseph W. Babcock, Rep.	Dem. Plu.	Rep. Plu.
JUNEAU Co.—Con.					
Germantown.....	42	2	53	11
Kildare.....	90	1	103	16
Kingston.....	9	52	43
Lemonweir.....	93	6	210	117
Lindina.....	87	12	155	68
Lisbon.....	22	1	112	90
Lyndon.....	58	37	31
Marion.....	39	1	39	Tie	Tie
Mauston, 1st ward.....	56 } 157	3 } 15	120 } 263	103
2d ward.....	101 }	12 }	146 }	139
Necedah.....	109	9	248	143
New Lisbon, 1st ward.....	30 } 47	.. }	94 } 193	46
2d ward.....	17 }	.. }	99 }	85
Orange.....	32	4	78	18
Plymouth.....	65	3	159	81	40
Seven Mile Creek.....	125	3	44	40
Summit.....	97	4	115	18
Wonevoc.....	124	4	170	40
Wonevoc, village.....	90	5	105	18
Total.....	1,627	89	2,886	112	1,371
Luckow's plurality.....	112
Babcock's net plurality.....	1,259
RICHLAND Co.					
Akan.....	83	2	139	51
Bloom.....	35	13	170	85
Buena Vista.....	85	17	138	53
Dayton.....	87	8	123	39
Eagle.....	38	5	132	49
Forest.....	47	4	123	76
Henrietta.....	99	15	93	1
Ithaca.....	62	14	92	Tie	Tie
Lone Rock, village.....	60	2	67	7
Marshall.....	28	10	171	143
Orion.....	59	4	117	58
Richland.....	64	11	115	51
Richland Center:
1st ward.....	52 } 164	20 } 49	118 } 362	158
2d ward.....	69 }	10 }	120 }	67
3d ward.....	43 }	19 }	124 }	40
Richwood.....	118	7	185	28
Rockbridge.....	80	20	120	45
Sylvan.....	75	33	103
Viola, village ¹	18	63
Westford.....	143	6	93	50
Willow.....	51	21	145	94
Total.....	1,526	212	2,559	51	1,033
Luckow's plurality.....	51
Babcock's net plurality.....	982
SABK Co.					
Ableman, village.....	31	4	55	21
Baraboo.....	70	12	210	110
Baraboo, city, 1st ward.....	133 } 502	8 } 21	307 } 718	246
2d ward.....	224 }	11 }	275 }
3d ward.....	145 }	2 }	166 }
Bear Creek.....	124	1	79	45
Dellona.....	76	2	65	11
Delton.....	40	10	151	111
Excelsior.....	55	13	122	67
Fairfield.....	35	30	105	70
Franklin.....	153	2	56	97
Freedom.....	35	1	118	83
Greenfield.....	42	7	118	76
Honey Creek.....	75	1	103	23

¹ One blank vote in Viola village not in total.

THIRD CONGRESSIONAL DISTRICT—Continued.

Counties, Towns, Cities and Election Districts.	Edward L. Luckow, Dem.	William A. Breeden, Pro.	Joseph W. Babcock, Rep.	Dem. Plu.	Rep. Plu.
SAUK Co.—Con.					
Ironton	89	19	174	85
La Valle	102	4	119	17
La Valle, village.....	21	6	62	41
Merrimack	51	1	59	8
Merrimack, village	22	8	51	32
North Freedom, village	20	13	77	57
Prairie du Sac	43	1	48	5
Prairie du Sac, village.....	53	3	116	63
Reedsburg	78	5	119	41
Reedsburg, city, 1st ward.....	103	6 } 23 }	161 } 322 }	98
Reedsburg, city, 2d ward.....	121			
Sauk City, village.....	116	2	80	36
Spring Green	75	2	85	10
Spring Green, village.....	67	4	106	39
Sumpter	23	13	118	90
Troy	29	2	130	160
Washington.....	79	3	131	57
Westfield	157	2	91	13
Winfield	111	11	95	19
Woodland.....	121	23	116	5
Total.....	2,730	253	4,039	276	1,645
Luckow's plurality	276
Babcock's net plurality.....	1,369
VERNON Co.¹					
Bergen	59	3	163	107
Christiana	15	7	276	261
Chilton	40	5	199	159
Coon	13	2	230	237
De Soto, village	9	3	57	48
Forest	55	13	175	120
Franklin	63	217	154
Genoa	93	101	8
Greenwood	85	94	9
Hamburg	42	8	169	127
Harmony	25	5	163	128
Hillsboro	64	4	125	61
Hillsboro, village	44	2	114	70
Jefferson	50	6	239	189
Kickapoo	35	143	108
La Farge	41	10	85	45
Liberty	25	1	67	42
Ontario, village	33	4	47	14
Readstown, village	25	4	85	60
Stark	45	6	141	96
Sterling	47	5	176	129
Union	53	4	76	20
Viola, village	5	1	48	43
Viroqua	52	7	307	255
Viroqua, city, 1st ward	31	4	129
Viroqua, city, 2d ward	16	8	121
Viroqua, city, 3d ward	42	7	133	296
Webster	51	3	172	121
Westby, village	16	11	100	84
Wheatland	23	3	105	83
Whitestown	47	9	123	81
Total.....	1,230	145	4,415	3,185
Luckow's plurality
Babcock's net plurality.....	3,185

¹Two blank votes in Vernon county not in totals.

SUMMARY OF VOTE IN THIRD CONGRESSIONAL DISTRICT, NOVEMBER 6, 1900.

(CONGRESSIONAL.)

Counties.	Edward L. Luckow, Dem.	William A. Breedon, Pro.	Joseph W. Babcock, Rep.	Rep. Plu.	Total Vote.
Adams	421	26	1,505	1,084	1,952
Crawford	1,359	42	2,331	972	3,732
Grant	3,313	294	5,512	2,229	9,149
Iowa	1,781	171	3,226	1,445	5,178
Juneau	1,627	89	2,886	1,259	4,602
Richland.....	1,523	242	2,559	982	4,327
Sauk	2,730	256	4,099	1,369	7,085
Vernon.....	1,260	145	4,445	3,185	5,850
Total.....	14,017	1,265	26,593	12,525	41,875
Babcock's plurality.....	12,525				

SUMMARY OF VOTE IN THIRD CONGRESSIONAL DISTRICT, NOVEMBER 6, 1900.

(GUBERNATORIAL.)

Counties.	Louis G. Bomrich, Dem.	J. Burritt Smith, Pro.	Robert M. La Follette, Rep.	Howard Tuttle, Soc. Dem.	Frank B. Wilke, Soc. Lab.	Rep. Plu.	Total Vote.
Adams.....	404	25	1,529	3	1,128	1,962
Crawford.....	1,354	45	2,332	1	1	973	3,733
Grant.....	3,192	272	5,683	22	3	2,491	9,172
Iowa.....	1,690	180	3,355	11	..	1,665	5,236
Juneau.....	1,571	98	2,932	2	1,361	4,603
Richland.....	1,595	233	2,574	10	1,069	4,322
Sauk.....	2,478	269	4,357	9	4	1,879	7,117
Vernon.....	1,203	143	4,514	15	2	3,311	5,877
Total.....	13,397	1,266	27,276	73	10	13,577	42,022
Net Rep. plu..	13,877						

SUMMARY OF VOTE IN FOURTH CONGRESSIONAL DISTRICT, NOVEMBER 6, 1900.

(CONGRESSIONAL.)

Cities, Towns, Villages and Wards.	Geo. W. Peck, Dem.	Eden W. Drake, Pro.	Theo. Otjen, Rep.	Robert Meis-ter, S. Dem	Dem. Plu.	Rep. Plu.	Total Vote.
MILWAUKEE Co - (part.)							
Cudahy, village.....	152	4	142	3	10	301
Franklin.....	116	5	180	5	64	306
Greenfield.....	233	21	639	23	356	968
Lake.....	316	17	465	27	119	855
Milwaukee city, 1st ward	889	18	1,008	52	219	2,027
2d ward.....	1,052	12	1,073	26	21	2,363
3d ward.....	896	6	401	8	492	1,314
4th ward.....	1,415	16	1,311	49	104	2,791
5th ward.....	1,001	37	1,103	56	22	2,317
6th ward.....	1,177	19	1,441	215	261	2,852
7th ward.....	633	6	1,002	36	421	1,742
8th ward.....	1,615	72	2,401	204	786	4,292
9th ward.....	1,421	15	1,632	408	231	3,496
11th ward.....	1,470	57	1,809	375	389	3,761
12th ward.....	1,163	23	1,121	261	39	2,571
14th ward.....	2,135	34	757	136	1,378	3,062
15th ward.....	963	22	1,674	185	706	2,849
16th ward.....	792	31	1,390	21	598	2,234
17th ward.....	647	19	1,229	106	582	2,001
18th ward.....	1,522	21	1,200	15	522	2,758
19th ward.....	1,483	31	1,816	523	358	3,893
Oak Creek.....	143	151	1	11	298
South Milwaukee, city..	302	7	413	12	141	764
Total.....	21,691	456	24,637	2,991	2,345	5,291	49,815
Peck's plurality.....	2,315
Otjen's net plurality.....	2,946
Totals, Milw., city.....	20,349	439	22,614	2,921	2,335	4,600	46,323

Blank and scattering, 4 votes not in totals.

SUMMARY OF VOTE IN FOURTH CONGRESSIONAL DISTRICT, NOVEMBER 6, 1900.

(GUBERNATORIAL.)

Cities, Towns, Vil-lages and Wards.	Louis G. Bomrich, Dem.	J. Bur-ritt Smith, Pro.	Robert M. LaFol-lette, Rep.	How'rd Tuttle, Dem	Frank A. Wilke, So. Lab.	Dem. Plu.	Rep. Plu.	Total Vote.
MILWAUKEE Co.								
Cudahy, village,
Franklin, Green-field, Lake and Oak Creek.....	1,035	51	1,570	65	7	16	551	2,731
Milwaukee, city:
1st ward.....	801	18	1,144	55	4	343	2,022
2d ward.....	995	11	1,116	238	12	121	2,372
3d ward.....	801	7	412	8	2	449	1,230
4th ward.....	1,341	19	1,378	47	14	34	2,802
5th ward.....	1,033	38	1,135	103	2	96	2,322
6th ward.....	1,110	20	1,485	222	22	345	2,89
7th ward.....	576	9	1,123	40	547	1,748
8th ward.....	1,587	65	2,420	209	6	833	4,287
9th ward.....	1,396	14	1,670	422	23	274	3,525
11th ward.....	1,453	58	1,883	374	27	477	3,795
12th ward.....	1,141	22	1,117	211	9	1	2,520
11th ward.....	2,125	31	766	133	13	1,359	3,071
15th ward.....	911	27	1,718	185	5	8	2,846
16th ward.....	731	36	1,437	24	7	2,231
17th ward.....	631	19	1,205	113	6	5	1,997
18th ward.....	1,455	24	1,243	60	5	212	2,787
19th ward.....	1,133	36	1,891	529	13	453	3,507
So. Milw'kee, city	293	11	447	13	2	154	766
Total.....	20,968	522	23,190	3,056	172	2,036	6,253	49,908
Bomrich's plu.....	2,036
LaFollette's net plu.....	4,222
Totals, Milw., city..	19,640	457	23,173	2,978	163	2,020	5,553	46,411

FIFTH CONGRESSIONAL DISTRICT—Continued.

Counties, Towns, Cities and Election Districts.	Charles H. Weisse, Dem.	W. D. Cox, Pro.	Samuel S. Barney, Rep.	Henry C. Berger, Soc. Dem.	Dem. Plu.	Rep. Plu.
WASHINGTON CO.						
Addison	247	4	111		136	
Barton	136	1	113		23	
Erin	185	5	98		87	
Farmington	182		148		14	
Germantown	181		231			50
Hartford	163	4	156		7	
Hartford, city, 1st ward	90 } 181	1 } 4	133 } 250	1 } 3		69
Hartford, city, 2d ward	91 } 181	4 } 5	117 } 250	2 } 3		69
Jackson	147	3	233	1		86
Kewaskum	28	2	113			30
Kewaskum, village	75	3	87			12
Polk	130		207			77
Richfield	208	6	145		63	
Schlesinger ville, village	44	2	56			12
Trenton	221	3	104		117	
Wayne	97		194			97
West Bend	103	2	61	1	42	
West Bend, city:						
1st ward	135 } 240	1 } 4	95 } 211		29	
2d ward	105 } 240	3 } 4	116 } 211			
Total	2,611	44	2,526	5	518	433
Barney's plurality					433	
Weisse's net plurality					85	
WAUKESHA CO.						
Brookfield	229	6	270		19	
Delafield	87	2	235			148
Eagle	102	8	92		10	
Eagle, village	45	4	35		9	
Genese	194	17	228			121
Hartland, village	64	3	121			57
Lisbon	136	5	215			103
Menomonee	244	22	199		45	
Menomonee Falls, village	68	28	95			27
Merton	171		236			65
Mukwonago	80	18	221			149
Muskego	100	10	176			76
New Berlin	193	7	144		49	
Oconomowoc	96	2	193			100
Oconomowoc, city:						
1st precinct	168 } 251	9 } 16	185 } 385	1 } 1		131
2d precinct	83 } 251	7 } 16	200 } 385	1 } 1		131
Ottawa	71	5	133			67
Pewaukee	153	7	213	1		65
Pewaukee, village	63	1	113			55
Summit	51	2	101			153
Vernon	74	25	121			150
Waukesha	60	8	110			100
Waukesha, city:						
1st ward	93 } 633	13 } 41	161 } 1,099	3 } 3		411
2d ward	188 } 633	7 } 41	200 } 1,099	3 } 3		411
3d ward	137 } 633	6 } 41	115 } 1,099	3 } 3		411
4th ward	119 } 633	6 } 41	214 } 1,099	3 } 3		411
5th ward	60 } 633	4 } 41	169 } 1,099	3 } 3		411
6th ward	91 } 633	5 } 41	230 } 1,099	3 } 3		411
Total	3,140	217	4,998	5	132	1,990
Weisse's plurality					132	
Barney's net plurality						1,858

ELECTION STATISTICS.

353

SUMMARY OF VOTE IN FIFTH CONGRESSIONAL DISTRICT, NOVEMBER 6, 1900.

(CONGRESSIONAL.)

Counties and Election Districts.	Charles H. Weisse, Dem.	W. D. Cox, Pro.	Samuel S. Barney, Rep.	Henry C. Berger, Soc. Lab.	Dem. Plu.	Rep. Plu.	Total Vote.
MILWAUKEE Co. (part)							
Milwaukee, city:							
10th ward.....	1,231	29	1,746	381	515	3,387
13th ward.....	1,315	35	1,555	260	240	3,165
20th ward.....	791	31	1,708	499	917	3,029
21st ward.....	700	27	1,042	323	342	2,092
Bal. Milwaukee Co.	1,220	61	3,082	119	1,862	4,482
Ozaukee.....	2,143	30	1,150	13	993	3,336
Sheboygan.....	4,915	106	5,282	679	367	10,982
Washington.....	2,611	44	2,526	5	85	5,186
Waukesha.....	3,140	217	4,993	5	1,553	8,390
Total.....	18,066	610	23,089	2,284	1,078	6,101	44,019
Weisse's plurality.....	1,078
Barney's net plurality.....	5,023
Total, Milwaukee, city	4,037	122	6,051	1,463	2,014	11,673

SUMMARY OF VOTE IN FIFTH CONGRESSIONAL DISTRICT, NOVEMBER 6, 1900.

(GUBERNATORIAL.)

Counties and Election Districts	Louis G. Bomrich, Dem.	J. Burritt Smith, Pro.	Robert M. LaFollette, Rep.	Howard Tuttle, Soc. Dem.	Frank R. Wilke, Soc. Lab.	Dem. Plu.	Rep. Plu.	Total Vote.
MILWAUKEE Co. (part)								
Milwaukee, city:								
10th ward....	1,168	32	1,821	383	13	653	3,417
13th ward....	1,219	34	1,637	266	21	418	3,177
20th ward....	743	32	1,745	503	19	1,002	3,042
21st ward....	626	28	1,078	342	16	452	2,990
Bal. Milwaukee Co.	1,177	81	3,127	123	6	1,950	4,514
Ozaukee.....	1,990	35	1,275	14	1	715	3,315
Sheboygan.....	4,116	117	5,868	813	47	1,722	11,021
Washington.....	2,524	45	2,599	6	1	75	5,175
Waukesha.....	3,017	235	5,130	15	3	2,113	8,460
Total.....	16,610	639	24,280	2,495	127	715	8,385	44,151
Democratic plu..	715
Net. Rep. plu....	7,670
Totals, Milw. city	3,756	126	6,281	1,494	69	2,525	11,726

SIXTH CONGRESSIONAL DISTRICT.

Counties, Towns, Cities and Election Districts.	James W. Watson, Dem.	Wesley Mott, Pro.	James H. Davidson, Rep.	John Voss, Soc. Dem.	Dem. Plu.	Rep. Plu.
CALUMET Co.						
Brillion	99	3	230			131
Brillion, village	72	4	123	3		53
Brothertown	200	6	116		81	
Charlestown	159	3	129	5	30	
Chilton	192	3	92	1	100	
Chilton, city	203	3	121	2	82	
Harrison	279	9	122		157	
Hilbert, village	72	2	41		31	
New Holstein	136	4	217	6		111
Rantoul	108	5	167		15	59
Stockbridge	204	7	189		120	
Woodville	189	4	60			
Total	1,904	53	1,639	17	619	354
Davidson's plurality					354	
Watson's net plurality					265	
FOND DU LAC Co.						
Alto	73	1	218			145
Ashford	221	4	209	1	12	
Auburn	133	3	207			74
Brandon, village	54	6	131			77
Byron	122	7	178			56
Calumet	245	1	52		193	
Eden	152	4	208	1		56
Eldorado	108	2	198			96
Empire	110	2	124			14
Fond du Lac	117	5	162			45
Fond du Lac, city:						
1st ward	259	13	334	1		
2d ward	277	15	348			
3d ward	268	2	329			
4th ward	396	10	268	8		
5th ward	149	3	119	1	13	1
6th ward	150	8	90	1		
7th ward	170	5	146	1		
8th ward	216	10	251	1		
Forest	140	2	126		14	
Friendship	94	2	148			51
Lamartine	97	8	191			94
Marshfield	389	2	60		329	
Metomen	82	3	192			110
Oakfield	88	8	273			185
Osceola	93	2	187			94
Ripon	58	3	183			127
Ripon, city, 1st ward	75	3	114	2		
2d ward	55	8	158		2	
3d ward	81	6	142			297
4th ward	61	11	155			
Rosendale	55	20	198			143
Springvale	111	2	170			59
Taycheedah	215	4	52		163	
Waupun	71	8	183			112
Waupun, city, n. ward	136	3	178			42
Total	5,120	196	6,281	17	711	1,875
Watson's plurality					711	
Davidson's net plurality						1,164
GREEN LAKE Co.—						
Berlin	52	4	148			96
Berlin, city, 1st ward	86	4	110	1		
2d ward	114	7	123			
3d ward	91	1	141	1	4	94
4th ward	75	2	88	1		
5th ward	100	1	98	2		
Brooklyn	59	17	283			224

SIXTH CONGRESSIONAL DISTRICT—Continued.

Counties, Towns, Cities and Election Districts.	James W. Watson, Dem.	Wesley Mott, Pro.	James H. Davidson, Rep.	John Voss, Soc. Dem.	Dem. Plu.	Rep. Plu.
GREEN LAKE CO.—Con.						
Green Lake.....	99	5	151			52
Kingston.....	87	11	110			23
Mackford.....	86	10	115			29
Manchester.....	135	3	106		29	
Markesan, village.....	81	4	103			22
Marquette.....	81	2	90			9
Princeton.....	85	4	131			46
Princeton, village.....	172	3	140	2	32	
Seneca.....	72	1	53		19	
St. Marie.....	56	1	94			38
Total.....	1,531	80	2,084	6	80	633
Watson's plurality.....						80
Davidson's net plurality..						553
MANITOWOC CO.						
Cat.....	171	1	190			19
Centerville.....	127		165	5		38
Cooperstown.....	139	3	136		3	
Eaton.....	157	2	140	1	17	
Franklin.....	172	2	143		29	
Gibson.....	117	5	186			69
Kiel, village.....	95		95	41		
Kossuth.....	151	3	199			48
Liberty.....	99	2	204			105
Manitowoc.....	47		116			69
Manitowoc, city:						
1st ward.....	210	3	271	5		
2d ward.....	66	4	207	7		
3d ward.....	259	5	313			
4th ward.....	141	3	301	1	13	291
5th ward.....	151	2	127			
6th ward.....	52	2	108			
7th ward.....	219	2	67			
Manitowoc Rapids.....	145	2	193	1		48
Maple Grove.....	156		93		63	
Meeme.....	197	3	105	1	62	
Mishicott.....	224	3	84	7	141	
Newton.....	124	1	130			56
Reedsville, village.....	45	1	53			8
Rockland.....	51		205			154
Schleswig.....	130	2	104	17	26	
Two Creeks.....	81	1	38	3	53	
Two Rivers.....	156	3	57	2	99	
Two Rivers, city:						
1st ward.....	93	1	46	3		
2d ward.....	96		58	5		
3d ward.....	70	3	81	17	57	251
4th ward.....	118		41	22		
5th ward.....	128		28	10		
Total.....	4,172	59	4,333	148	744	905
Watson's plurality.....						744
Davidson's net plurality..						161
MARQUETTE CO.						
Buffalo.....	94	2	98			4
Crystal Lake.....	32	1	90			58
Douglas.....	58	4	98			40
Harris.....	42		94			52
Mecan.....	69		51		18	
Montello.....	175		172		3	
Moundville.....	21	14	126			105
Neshkora.....	82		48		34	
Newton.....	50		70			20
Oxford.....	22	11	137			115
Packwaukee.....	61	3	150			89

SIXTH CONGRESSIONAL DISTRICT—Continued.

Counties, Towns, Cities and Election Districts.	James W. Watson, Dem.	Wesley Mott, Pro.	James H. Davidson, Rep.	John Voss, Sec. Dem.	Dem. Plu.	Rep. Plu.
MARQUETTE Co—Con.						
Shields.....	55	91	36
Springfield.....	29	1	118	59
Westfield.....	86	10	210	124
Total.....	170	11	419	219
Watson's plurality.....	55	732
Davidson's net plurality.....	55
WAUSHARA Co.						
Aurora.....	42	7	176	134
Berlin, 2d ward, 2d prec	6	1	2	4
Bloomfield.....	40	4	155	115
Coloma.....	37	3	124	91
Dakota.....	3	2	103	100
Deerfield.....	13	2	12	139
Hancock.....	31	7	239	228
Leon.....	33	8	167	134
Marion.....	36	5	114	78
Mt. Morris.....	11	6	168	157
Oasis.....	46	10	114	98
Plainfield.....	11	3	216	205
Plainfield, village.....	26	11	171	118
Poyssippi.....	23	5	203	174
Richford.....	26	72	1	46
Rose.....	19	23	155	136
Saxville.....	21	5	110	1	86
Springwater.....	21	12	134	113
Warren.....	45	5	102	57
Wautoma.....	24	5	20	236
Total.....	523	123	2,994	2	4	2,475
Watson's plurality.....	4
Davidson's net plurality.....	2,471
WINNEBAGO Co.						
Algoma.....	55	9	141	86
Black Wolf.....	58	6	108	50
Clayton.....	120	5	181	61
Menasha.....	86	70	16
Menasha, city, 1st ward	218	4	140	2
2d ward	218	94
3d ward	92	13	119	1	6	356
4th ward	267	7	83	3
Neeah.....	57	3	77	20
Neeah, city, 1st ward	199	17	216	1
2d ward	171	160	1
3d ward	200	18	221	1	3	11
4th ward	55	59
Nekimi.....	60	6	159	99
Nepeuskum.....	47	14	156	109
Omro.....	48	14	203	155
Omro, village.....	60	20	275	215
Oshkosh.....	50	3	149	69
Oshkosh, city, 1st ward	183	7	210	1
2d ward	240	7	230	1
3d ward	189	5	189	2
4th ward	272	9	322
5th ward	175	18	399	1
6th ward	352	7	208	2
7th ward	69	11	333	16	416
8th ward	275	4	187	4
9th ward	222	7	255	2
10th ward	208	16	409
11th ward	237	2	121	1
12th ward	177	15	226
13th ward	367	12	313	2
Poygan.....	82	102	20

ELECTION STATISTICS.

357

SIXTH CONGRESSIONAL DISTRICT—Continued.

Counties, Towns, Cities and Election Districts.	James W. Watson, Dem.	Wesley Mott, Pro.	James H. Davidson, Rep.	John Voss, Soc. Dem.	Dem. Plu.	Rep. Plu.
WINNEBAGO Co.—Con.						
Rushford	86	10	318			232
Utica	40	16	209			169
Vinland	69	4	166			97
Winchester	53	3	1-6			133
Winneconne	42	5	131			89
Winneconne, village	69	11	181			112
Wolf River	66	6	102			36
Total	5,632	309	7,439	25	372	2,179
Watson's plurality						372
Davidson's net plurality						1,807

SUMMARY OF VOTE IN SIXTH CONGRESSIONAL DISTRICT, NOVEMBER 6, 1900.

(CONGRESSIONAL.)

Counties.	James W. Watson, Dem.	Wesley Mott, Pro.	James H. Davidson, Rep.	John Voss, Soc. Dem.	Dem. Plu.	Rep. Plu.	Total Vote.
Calumet	1,904	53	1,639	17	265		3,613
Fond du Lac	5,120	196	6,284	17		1,164	11,617
Green Lake	1,531	80	2,084	6		553	3,701
Manitowoc	4,172	59	4,333	148		161	8,712
Marquette	876	46	1,553			677	2,475
Wauhara	523	126	2,994	2		2,471	3,645
Winnebago	5,632	309	7,439	25		1,807	13,405
Total	19,758	869	28,326	215	265	6,893	47,138
Watson's plurality						265	
Davidson's net plu						6,568	

SUMMARY OF VOTE IN SIXTH CONGRESSIONAL DISTRICT, NOVEMBER 6, 1900.

(GUBERNATORIAL.)

Counties.	Louis G. Bomrich, Dem.	J. Burritt Smith, Pro.	Robert M. La Follette, Rep.	Howard Tuttle, Soc. Dem.	Frank R. Wilke, Soc. Lab.	Dem. Plu.	Rep. Plu.	Total Vote.
Calumet	1,939	56	1,594	21		3-5		3,610
Fond du Lac	5,252	206	6,104	16	2		82	11,580
Green Lake	1,540	83	2,070	4			530	3,697
Manitowoc	4,230	66	4,279	162	4		49	8,641
Marquette	867	47	1,563				696	2,477
Wauhara	557	121	2,957	3			2,400	3,741
Winnebago	5,788	311	7,266	25	8		1,478	13,395
Total	20,173	893	25,833	231	14	345	6,005	47,144
Dem. plu							345	
Net Rep. plu							5,660	

SEVENTH CONGRESSIONAL DISTRICT.

Counties, Towns, Cities and Election Districts.	John P. Rice, Dem.	Charles L. Allen, Pro.	John J. Esch, Rep.	Dem. Plu.	Rep. Plu.
BUFFALO Co.					
Alma	50		78		28
Alma, city, 1st ward.....	58 } 124	3 } 3	44 } 124		
2d ward.....	23 } 43		39 } 41		
3d ward.....	43 }				
Belvidere	77		46	31	
Buffalo	73		41	32	
Buffalo City.....	35		17	18	
Canton	34	2	127		93
Cross	60		38	22	
Dover	19	1	162		143
Fountain City, 1st ward.....	60 } 131	2 } 3	61 } 127	4	
2d ward	71 }	1 }	66 }		
Gilmanton	31		134		108
Glencoe	93	1	71	22	
Lincoln	74		55	19	
Maxville	43		66		23
Milton	32		27	5	
Modena	34	10	155		121
Mondovi.....	15	3	129		114
Mondovi, city, 1st ward.....	8 } 37	8 } 10	101 } 210		173
2d ward	29 }	2 }	109 }		
Montana	55	1	48	7	
Naples	5	1	193		188
Nelson	103	10	183		80
Waumandee	88		55	33	
Total.....	1,213	45	2,036	193	1,066
Rice's plurality.....					193
Esch's net plurality.....					873
EAU CLAIRE Co.					
Altoona, city, 1st ward.....	26 } 44	1 } 2	29 } 93		49
2d ward.....	18 }	1 }	64 }		
Augusta City	90	11	197		107
Bridge Creek	120	11	116	4	
Brunswick	46	2	104		58
Clear Creek.....	55	5	83		28
Drammen	3		144		141
Eau Claire, city, 1st ward.....	146 } 1,019	4 } 110	177 } 2,542		1,523
2d ward.....	118 }	11 }	238 }		
3d ward.....	71 }	12 }	355 }		
4th ward.....	32 }	2 }	166 }		
5th ward.....	103 }	16 }	203 }		
6th ward.....	85 }	15 }	279 }		
7th ward.....	104 }	22 }	317 }		
8th ward.....	145 }	4 }	299 }		
9th ward.....	90 }	16 }	282 }		
10th ward.....	121 }	8 }	223 }		
Fairchild	46	3	87		41
Fairchild, village.....	53	4	174		136
Lincoln.....	293	2	113	85	
Ludington	50	4	109		59
Otter Creek.....	30	3	130		100
Pleasant Valley	43	6	151		108
Seymour	46	8	47		1
Union	56	6	100		44
Washington.....	88	10	165		77
Total.....	1,977	187	4,360	89	2,472
Rice's plurality.....					89
Esch's net plurality.....					2,383
JACKSON Co.					
Albion	43	3	235		192
Alma	45	1	296		161
Bear Bluff.....	13	1	17		4

SEVENTH CONGRESSIONAL DISTRICT—Continued.

Counties, Towns, Cities and Election Districts.	John P. Rice, Dem.	Charles L. Allen, Pro.	John J. Esch, Rep.	Dem. Plu.	Rep. Plu.
JACKSON Co.—Con.					
Black River Falls, city, 1st ward..	10	3	89	330	259
2d ward..	10	2	85		
3d ward..	13	3	65		
4th ward..	38	2	91		
Brockway, 1st precinct.....	15	}	55	66	39
2d precinct.....	12		11		
City Point	11	3	39	40	28
Cleveland	88	3	48		
Curran	10	4	137	}	127
Franklin	14	4	137		
Garden Valley	33	1	95	}	123
Garfield	7	11	101		
Hixton	39	16	153	}	12
Irving	77	3	146		
Knapp	21	1	33	}	69
Manchester	31	2	91		
Melrose	46	19	232	}	12
Merrillan, village	19	4	115		
Millston	22	}	60	}	10
Northfield	10		3		
Springfield	20	3	239	}	189
Total	647	89	2,655		
Rice's plurality					40
Esch's net plurality					2,008
LA CROSSE Co.					
Bangor	42	10	94	}	52
Bangor, village	61	4	94		
Barns	64	3	53	}	33
Barns	75	12	132		
Campbell	74	3	113	}	77
Farmington	100	5	301		
Greenfield	65	2	77	}	39
Hamilton	66	3	239		
Holland	17	9	227	}	200
La Crosse, city, 1st ward..	191	2	174		
2d ward.....	135	5	201	}	734
3d ward.....	201	1	167		
4th ward.....	92	6	232		
5th ward.....	112	2	143		
6th ward.....	96	3	180		
7th ward.....	89	16	179		
8th ward.....	355	8	183		
9th ward.....	63	10	256		
10th ward.....	77	7	194		
11th ward.....	128	3	119		
12th ward.....	123	5	121		
13th ward.....	123	4	159		
14th ward.....	85	4	221		
15th ward.....	177	3	122		
16th ward.....	37	5	126		
17th ward.....	160	4	165		
18th ward.....	274	9	128		
19th ward.....	77	7	164		
20th ward.....	47	1	122		
Onalaska	51	3	183		
Onalaska, city, 1st ward..	13	1	65		
2d ward.....	33	7	88		
3d ward.....	12	1	75	}	223
Shelby	118	7	74		
Washington	76	2	89	}	44
West Salem, village	41	6	132		
Total	3,530	183	5,411	55	1,936
Rice's plurality					55
Esch's net plurality					1,881

SEVENTH CONGRESSIONAL DISTRICT—Continued.

Counties, Towns, Cities and Election Districts.	John P. Rice, Dem.	Charles L. Allen, Pro.	John J. Esch, Rep.	Dem. Plu.	Rep. Plu.
MONROE Co.					
Adrian	40	3	73		33
Angelo	22	10	121		99
Byron	43	4	109		65
Cashton, village	46	3	83		37
Clifton	123		108	20	
Glendale	51	7	154		103
Grant	29	3	79		50
Greenfield	68	2	91		23
Jefferson	179	2	59	129	
Kendall, village	27	1	80		53
Lafayette	27	5	76		49
La Grange	31	1	145		114
Leon	47	7	133		86
Lincoln	18	6	105		147
Little Falls	111	11	144		33
New Lyme	12				19
Norwalk, village	30	2	63		33
Oakdale	66	3	68		2
Ontario, village	8		16		8
Portland	54	7	194		140
Ridgeville	100	3	102		2
Scott	31	3	25	5	
Sheldon	82		101		19
Sparta	102	21	139		37
Sparta, city, 1st ward	53	4	133		
2d ward	46	10	147		
3d ward	89	10	137	519	274
4th ward	57	10	102		
Tomah	62	5	93		31
Tomah, city, 1st ward	57	8	147		
2d ward	84	13	166	461	251
3d ward	69	11	148		
Wellington	92	2	120		28
Wells	94		53	41	28
Wilton	133		68	65	
Wilton, village	46		61		15
Total	2,234	177	3,735	251	1,752
Rice's plurality					251
Esch's plurality					1,501
PEPIN Co.					
Albany	20		38		68
Durand	23		58		15
Durand, city, 1st ward	64	3	50	152	28
2d ward	60	2	102		
Frankfort	21	1	154		133
Lima	95		33	62	
Pepin	54	10	275		221
Stockholm	11		130		119
Waterville	111	9	203		92
Waubeek	13	2	22		9
Total	472	27	1,095	62	685
Rice's plurality					62
Esch's net plurality					623
TREMPEALEAU Co.					
Albion	31	9	199		168
Arcadia, 1st precinct	140	5	146	38	
2d precinct	134	12	90		
Arcadia, village	145	6	125	20	
Blair, village	10	3	99		89
Burnside	80	3	58	22	
Caledonia	17	1	56		39
Chimney Rock	18	3	152		134
Dodge	51		20	32	
Ettrick	62	13	383		322

ELECTION STATISTICS.

361

SEVENTH CONGRESSIONAL DISTRICT—Continued.

Counties, Towns, Cities and Election Districts.	John P. Rice, Dem.	Charles L. Allen, Pro.	John J. Esch, Rep.	Dem. Plu.	Dem. Plu.
TREMPEALEAU CO.—Con.					
Gale	64	3	210	176
Galesville, village	37	5	169	132
Hale	90	8	225	135
Independence, village	54	3	79	25
Lincoln	36	9	79	43
Osseo, village	14	3	83	69
Pigeon	25	10	192	167
Preston	21	12	314	293
Sumner	21	4	135	114
Trempealeau	42	17	144	102
Trempealeau, village	33	7	85	52
Unity	27	14	169	142
Whitehall, village	23	10	131	102
Total	1,181	100	3,373	112	2,304
Rice's plurality					112
Esch's net plurality					2,192

SUMMARY OF VOTE IN SEVENTH CONGRESSIONAL DISTRICT, NOV. 6, 1930.

(CONGRESSIONAL.)

Counties.	John P. Rice, Dem.	Charles L. Allen, Pro.	John J. Esch, Rep.	Rep. Plu.	Total Vote.
Buffalo	1,213	45	2,083	873	3,344
Eau Claire	1,977	187	4,360	2,383	5,524
Jackson	647	89	2,657	2,008	3,391
La Crosse	3,530	183	5,411	1,181	9,124
Monroe	2,234	177	3,745	1,501	6,146
Pepin	472	27	1,035	23	1,594
Trempealeau	1,181	100	3,373	2,192	4,714
Total	11,254	838	22,715	7,761	31,837
Esch's plurality	10,761				

SUMMARY OF VOTE IN SEVENTH CONGRESSIONAL DISTRICT, NOV. 6, 1930.

(GUBERNATORIAL.)

Counties.	Louis G. Bomrich Dem.	J. Burritt Smith, Pro.	Robert M. LaFollette, Rep.	Howard Tuttle, Dem.	Frank R. Wilke, Soc. Lab.	Rep. Plu.	Total Vote.
Buffalo	1,223	50	2,073	1	850	3,347
Eau Claire	2,110	189	4,218	43	5	2,118	6,565
Jackson	641	101	2,651	2	2,000	3,395
La Crosse	3,599	192	5,315	8	1	1,746	9,145
Monroe	2,248	186	3,727	1,479	6,161
Pepin	493	34	1,077	584	1,601
Trempealeau	1,181	162	3,369	1	1	2,188	4,714
Total	11,495	914	22,460	54	8	10,565	31,631
Republican plurality	10,965						

EIGHTH CONGRESSIONAL DISTRICT.

Counties, Towns, Cities and Election Districts.	Nathan E. Morgan, Dem.	Edward S. Minor, Rep.	Dem. Plu.	Rep. Plu.
BROWN CO.				
Allouez.....	52	37	15
Ashwaubenon.....	42	88	46
Bellevue.....	93	59	34
De Pere.....	94	47	47
De Pere, city, 1st ward.....	115}	113}
2d ward.....	110}	83}
3d ward.....	96}	148}	433
4th ward.....	75}	81}	7
Eaton.....	105	51	54
Glenmore.....	136	116	20
Green Bay.....	40	115	75
Green Bay, city, 1st ward.....	199}	314}
2d ward.....	191}	257}
3d ward.....	128}	233}
4th ward.....	155}	316}
5th ward.....	208}	238}
6th ward, 1st precinct.....	123}	150}	2,253
2d precinct.....	62}	123}	961
7th ward, 1st precinct.....	61}	152}
2d precinct.....	45}	86}
8th ward, 1st precinct.....	74}	200}
2d precinct.....	48}	121}
Holland.....	220	45	175
Howard.....	133	149	16
Humboldt.....	75	88	13
Lawrence.....	101	152	51
Morrison.....	132	207	55
New Denmark.....	83	193	110
Pittsfield.....	91	114	20
Preble.....	145	170	25
Rockland.....	96	49	47
Scott.....	106	97	9
Suamico.....	57	172	115
Wrightstown.....	194	180	14
Total.....	3,736	4,815	415	1,494
Morgan's plurality.....	415
Minor's net plurality.....	1,079
DOOR CO.				
Bailey's Harbor.....	47	86	39
Brussels.....	20	140	120
Clay Banks.....	31	79	48
Egg Harbor.....	43	98	55
Forestville.....	31	178	94
Gardner.....	17	97	80
Gibraltar.....	43	170	127
Jacksonport.....	15	182	167
Liberty Grove.....	22	290	268
Nasawaupée.....	69	130	61
Sevastopol.....	81	159	75
Sturgeon Bay.....	21	84	63
Sturgeon Bay, city, 1st ward.....	139}	375}
2d ward.....	29}	140}	515	347
Union.....	12	55	43
Washington.....	12	79	67
Total.....	658	2,312	1,654
Morgan's plurality.....
Minor's net plurality.....	1,654
KEWAUNEE CO.				
Algoma, city.....	158	218	60
Ahnapee.....	118	106	12
Carlton.....	153	179	26
Casco.....	184	83	101
Franklin.....	244	71	173

EIGHTH CONGRESSIONAL DISTRICT—Continued.

Counties, Towns, Cities and Election Districts.	Nathan E. Morgan, Dem.	Edward S. Minor, Rep.	Dem. Plu.	Rep. Plu.
PORTAGE CO.—Con.				
Pine Grove.....	17	198		121
Plover.....	103	255		152
Sharon.....	360	27	333	
Stevens Point.....				
Stevens Point, city, 1st ward.....	123	193		
2d ward.....	152	218		
3d ward.....	122	183		
4th ward.....	331	89	951	51
5th ward.....	119	156		
6th ward.....	53	109		
Stockton.....	297	76	221	
Total.....	2,713	3,214	889	1,350
Morgan's plurality.....				889
Minor's plurality.....				501
WAUPACA CO.				
Bear Creek.....	92	133		41
Caledonia.....	64	107		43
Clintonville, city.....	105	233		134
Dayton.....	25	180		155
Dupont.....	40	146		106
Embarrass, village.....	12	52		40
Farmington, 1st precinct.....	30	157		
2d precinct.....	31	231	448	387
Fremont.....	22	74		52
Fremont, village.....	9	50		41
Harrison.....	7	91		84
Helvetia.....	13	90		77
Iola.....	12	223		211
Iola, village.....	20	138		118
Larabee.....	67	173		106
Lebanon.....	123	64	59	
Lind.....	29	165		136
Little Wolf.....	86	143		57
Manawa, village.....	40	150		110
Marion, village.....	34	105		71
Matteson.....	15	147		132
Mukwa.....	42	117		75
New London, city, 1st ward.....	54	82		
2d ward.....	43	85		
4th ward.....	33	111	342	200
5th ward.....	12	64		
Royalton.....	66	153		87
Scandinavia.....	2	239		237
Scandinavia, village.....	8	76		68
St. Lawrence.....	18	23		225
Union.....	52	152		100
Waupaca.....	46	146		100
Waupaca, city, 1st ward.....	41	151		
2d ward.....	36	123		
3d ward.....	25	128	509	383
4th ward.....	24	101		
Weyauwega.....	34	66		32
Weyauwega, village.....	75	135		60
Wyoming.....	31	73		42
Total.....	1,518	5,169	59	3,710
Morgan's plurality.....				59
Minor's net plurality.....				3,651
WOOD CO.				
Auburndale.....	32	98		66
Auburndale, village.....	7	44		37
Grand Rapids.....	65	118		53

EIGHTH CONGRESSIONAL DISTRICT—Continued.

Counties, Towns, Cities and Election Districts.	Nathan E. Morgan, Dem.	Edward S. Minor, Rep.	Dem. Plu.	Rep. Plu.
Wood Co.—Con.				
Grand Rapids, city, 1st ward.....	56	68		
2d ward.....	48	102		
3d ward.....	23	75		
4th ward.....	41	96		
5th ward.....	37	77	601	255
6th ward.....	50	83		
7th ward.....	50	51		
8th ward.....	33	49		
Lincoln.....	85	113		28
Marshfield.....	73	73		
Marshfield, city, 1st ward.....	145	47		
2d ward.....	43	68		
3d ward.....	89	124	522	13
4th ward.....	97	130		
5th ward.....	79	124		
6th ward.....	42	30		
Milladore.....	89	60	29	
Nekoosa, village.....	77	100		23
Pittsville, city, 1st ward.....	13	61		
2d ward.....	4	32	119	96
3d ward.....	6	25		
Port Edwards.....	68	150		82
Remington.....	64	100		36
Richfield.....	21	75		54
Rock.....	37	105		68
Rudolph.....	101	108		5
Saratoga.....	25	71		46
Seneca.....	41	113		72
Sherry.....	29	86		57
Siegel.....	121	144		23
Vesper.....	56	95		39
Wood.....	63	155		92
Total.....	1,961	3,051	42	1,132
Morgan's plurality.....				42
Minor's net plurality.....				1,090

SUMMARY OF VOTE IN EIGHTH CONGRESSIONAL DISTRICT, NOVEMBER 6, 1900.

(CONGRESSIONAL.)

Counties.	Nathan E. Morgan, Dem.	Edward S. Minor, Rep.	Dem. Plu.	Rep. Plu.	Total Vote.
Brown.....	3,736	4,815	1,079	8,551
Door.....	688	2,312	1,651	3,030
Kewaunee.....	1,792	1,693	99	3,485
Outagamie.....	4,332	4,979	647	9,311
Portage.....	2,713	3,214	501	5,927
Waupaca.....	1,518	5,169	3,651	6,687
Wood.....	1,961	3,051	1,090	5,012
Total.....	16,740	25,263	99	8,622	42,003
Morgan's plurality.....	99
Minor's net plurality.....	5,523

SUMMARY OF VOTE IN EIGHTH CONGRESSIONAL DISTRICT, NOVEMBER 6, 1900.

(GUBERNATORIAL.)

Counties.	Louis G. Bomrich, Dem.	J. Burritt Smith, Pro.	Robert M. LaFollette, Rep.	Howard Tuttle, Soc. Dem.	Frank R. Wilke, Soc. Lab.	Dem. Plu.	Rep. Plu.	Total Vote.
Brown.....	3,664	123	4,832	23	2	1,168	8,644
Door.....	659	54	2,363	2	1,704	3,078
Kewaunee.....	1,738	34	1,727	3	11	3,502
Outagamie.....	4,153	242	5,116	30	3	958	9,549
Portage.....	2,645	85	3,271	6	2	626	6,009
Waupaca.....	1,394	253	5,269	2	3	3,375	6,921
Wood.....	1,395	71	3,126	31	5	1,231	5,128
Total.....	16,153	862	25,704	97	15	11	9,562	42,831
Democratic plu.....	11
Net Rep. plu.....	9,551

ELECTION STATISTICS.

367

NINTH CONGRESSIONAL DISTRICT.

Counties, Towns, Cities and Election Districts.	Ernest Schweppe, Dem.	John F. Scott, Pro.	Webster E. Brown, Rep.	Dem. Plu.	Rep. Plu.
ASHLAND Co.					
Ashland.....	53	5	84		31
Ashland, city, 1st ward.....	57	9	241		
2d ward.....	71	47	221		
3d ward.....	101	41	276		
4th ward.....	67	24	125		
5th ward.....	120	43	185	1,814	763
6th ward.....	100	36	148		
7th ward.....	120	22	178		
8th ward.....	150	40	157		
9th ward.....	151	14	127		
10th ward.....	111	12	156		
Butternut.....	118	6	218		100
Gordon.....	14	1	28		14
Jacobs.....	94	6	208		114
La Pointe.....	17	2	32		15
Morse.....	109	2	201		92
Sanborn, 1st precinct.....	27	3	54		129
2nd precinct.....	79	3	181		
Total.....	1,562	313	2,820		1,258
Schweppe's plurality.....					
Brown's net plurality.....					1,258
CLARK Co.					
Abbotsford, village.....	22	2	83		61
Beaver.....	8	2	101		93
Colby.....	31	4	95		61
Co.by, city.....	43	1	77		29
Eaton.....	24	3	101		77
Fremont.....	9	3	153		143
Grant.....	53	1	205		152
Green Grove.....	12	2	45		33
Greenwood, city.....	27	4	120		93
Hewitt.....	4		46		42
Hixon.....	52	2	150		98
Hoard.....	9	1	93		84
Levis.....	41	3	84		43
Loyal.....	40	6	171		131
Loyal, village.....	38	9	93		55
Lynn.....	23	3	110		87
Longwood.....	33		54		21
Mayville.....	88	4	200		112
Mead.....	5		12		7
Mentor.....	66	13	125		59
Neillsville, city, 1st ward.....	34	3	81		
2d ward.....	28	2	106		196
3d ward.....	59	3	127		
Pine Valley.....	50	5	153		98
Reeseburg.....	39	3	68		29
Sherman.....	14	3	123		115
Sherwood Forest.....	2	2	44		42
Thorp.....	21		108		87
Thorp, village.....	39	7	113		74
Unity.....	33	4	119		86
Warner.....	25	2	100		75
Washburn.....	27	2	77		50
Weston, east precinct.....	25	1	93		57
west precinct.....	50	2	39		
Withee.....	28	1	102		74
Worden.....	40	7	57		17
York.....	32	18	176		144
Total.....	1,192	128	3,817		2,625
Schweppe's plurality.....					
Brown's net plurality.....					2,625

NINTH CONGRESSIONAL DISTRICT—Continued.

Counties, Towns, Cities and Election Districts.	Ernest Schweppe, Dem.	John F. Scott, Pro.	Webster E. Brown, Rep.	Dem. Plu.	Rep. Plu.
FLORENCE Co.					
Commonwealth.....	17	3	134		117
Florence.....	73	14	297		219
Homestead.....	16		80		64
Total.....	111	17	511		400
Schweppe's plurality.....					
Brown's net plurality.....					400
FOREST Co.					
Cavour, 1st precinct.....	21	1	72		
2d precinct.....	12	1	42		
3d precinct.....	4	3	41	257	200
4th precinct.....	20	3	62		
Crandon, 1st precinct.....	17	1	66		
2d precinct.....	14	10	59	125	94
Total.....	88	16	382		294
Schweppe's plurality.....					
Brown's net plurality.....					294
IRON Co.					
Knight.....	28	18	214		216
Montreal.....	48	8	318		270
Saxon.....	46	2	236		150
Vaughn, 1st precinct.....	113	7	223		
2d precinct.....	83	2	185		
3d precinct.....	216	9	462		246
4th precinct.....			51		
5th precinct.....	20				
Vorel.....	9		37		28
Total.....	317	37	1,297		950
Schweppe's plurality.....					
Brown's net plurality.....					950
LANGLADE Co.					
Ackley.....	75	2	38	37	
Antigo.....	95	2	109		11
Antigo, city, 1st ward.....	22	4	103		
2d ward.....	51	5	125		
3d ward.....	75	2	69		
4th ward.....	133	1	109	659	220
5th ward.....	66	5	89		
6th ward.....	92	4	161		
Elcho.....	14		74		60
Elton.....	14	1	37		23
Evergreen.....	3	1	37		34
Langlade.....	21	1	37		16
Neva.....	87		54	33	
Norwood.....	104	4	89	15	
Parish.....					
Peck.....	9	1	55		45
Polar.....	70	2	90		20
Price.....	37		52		15
Rolling.....	107	4	116		9
Summit.....	34	2	41		7
Upham.....	15	1	36		21
Vilas.....	11	2	28		17
Total.....	1,135	47	1,552	85	502
Schweppe's plurality.....					85
Brown's net plurality.....					417

ELECTION STATISTICS.

369

NINTH CONGRESSIONAL DISTRICT—Continued.

Counties, Towns, Cities and Election Districts.	Ernest Schweppe, Dem.	John F. Scott, Pro.	Webster E. Brown, Rep.	Dem. Plu.	Rep. Plu.
LINCOLN Co.					
Corning.....	48	2	73	25
Harrison.....	35	1	32	3
Merrill.....	56	4	129	73
Merrill, city, 1st ward.....	120	3	115
2d ward.....	70	1	100
3d ward.....	90	7	189
4th ward.....	135	5	235	1,121	310
5th ward.....	101	162
6th ward.....	148	23	165
7th ward.....	147	7	175
Pine River.....	130	122	2
Rock Falls.....	43	3	47	4
Russell.....	37	3	104	67
Scott.....	119	1	82	37
Tomahawk.....	66	1	92	26
Tomahawk, city, 1st ward.....	63	61
2d ward.....	54	2	65
3d ward.....	67	82
4th ward.....	55	4	94	302	60
Total.....	1,587	67	2,114	40	567
Schweppe's plurality.....	40
Brown's net plurality.....	527
MARATHON Co.					
Bergen.....	22	2	95	73
Berlin.....	131	2	80	51
Brighton.....	61	1	72	11
Cassel.....	133	1	150	88
Cleveland.....	80	45	70
Colby, city, east ward.....	17	3	30	13
Day.....	82	4	42	40
Easton.....	63	116	53
Eau Pleine.....	41	1	67	26
Edgar, village.....	43	3	80	37
Eldron.....	7	1	85	78
Emmet.....	103	5	37	66
Frankfort.....	48	1	62	14
Halsey.....	135	3	101	34
Hamburg.....	73	2	69	4
Harrison.....	20	21	4
Hewitt.....	16	36	20
Holton.....	79	101	22
Hull.....	63	89	26
Johnson.....	71	2	36	35
Knowlton.....	6	3	80	74
Kronenwetter.....	39	2	47	8
Maine.....	131	2	80	51
Marathon.....	87	1	27	60
Marathon, village.....	79	1	52	27
McMillan.....	83	1	90	7
McMillan, village.....	5	35	30
Mosinee.....	28	43	15
Mosinee, village.....	47	124	77
Norrie.....	34	5	117	83
Pike Lake.....	132	1	34	98
Plover.....	26	1	49	23
Rib Falls.....	62	1	71	9
Rietbrock.....	91	6	124	33
Spencer.....	69	7	112	43
Stevin.....	110	67	43
Texas.....	102	4	133	31
Wausau.....	106	1	81	25
Wausau, city, 1st ward.....	193	3	132
2d ward.....	175	2	184
3d ward.....	136	3	154
4th ward.....	80	5	167
5th ward.....	97	7	232	1,551	415
6th ward.....	117	7	157
7th ward.....	101	9	197
8th ward.....	114	4	149
9th ward.....	123	3	143

NINTH CONGRESSIONAL DISTRICT—Continued.

Counties, Towns, Cities and Election Districts.	Ernest Schweppe, Dem.	John F. Scott, Pro.	Webster E. Brown, Rep.	Dem. Plu.	Rep. Plu.
MARATHON Co.—Con.					
Wein	52	5	113	61
Weston	153	4	186	38
Total	3,866	119	4,635	622	1,389
Schweppe's plurality					622
Brown's net plurality					767
MARINETTE Co.					
Amberg, 1st precinct	31	140	276
2d precinct	14	73	
3d precinct	74	182	
Coleman	71	13	325	254
Crivitz	52	149	97
Dunbar	43	4	110	67
Grover	49	8	266	217
Marinette, city:					
1st ward	231	21	332	1,495
2d ward	219	29	355	
3d ward	160	29	491	
4th ward	192	14	465	
5th ward	157	9	364	
Peshigo, 1st precinct	94	22	422	2,591	
2d precinct	5	12	
3d precinct	22	3	98	
4th precinct	16	2	49	
5th precinct	
Porterfield	35	5	131	96
Wausaukee	102	3	241	139
Total	1,567	163	4,208	2,641
Schweppe's plurality					
Brown's net plurality					2,641
OCONTO Co.					
Armstrong	41	2	82	41
Brazeau	45	2	41	16
Chase	49	2	163	114
Gillett	29	2	154	125
Gillett, village	24	68	44
Howe	59	3	145	86
Lena	56	2	97	41
Little River	52	4	120	68
Maple Valley	65	4	121	56
Oconto	80	7	125	45
Oconto, city, east ward	119	3	219	361
north ward	75	1	158	
south ward	90	7	260	734	
west ward	89	3	99	
Oconto Falls	61	23	156	95
Pensaukee, 1st precinct	16	2	82	315
2d precinct	16	2	153	363	
3d precinct	16	3	128	
Spruce	53	106	53
Stiles	48	1	94	46
Suamico, 1st precinct	45	1	44	96	32
2d precinct	19	1	52	
Underhill	10	1	65	55
Total	1,137	69	2,730	1,593
Schweppe's plurality					
Brown's net plurality					1,593

NINTH CONGRESSIONAL DISTRICT—Continued.

Counties, Towns, Cities and Election Districts.	Ernest Schweppe, Dem.	John F. Scott, Pro.	Webster E. Brown, Rep.	Dem. Plu.	Rep. Plu.
ONEIDA Co.					
Gagen, 1st precinct.....	20	2	177		
2d precinct.....	20	2	35		
Hazelhurst, 1st precinct.....	58	3	200		
2d precinct.....	7	10	18	455	336
3d precinct.....	11	No e	25	held	
4th precinct.....		lection			
Newbold.....	20		41		21
Pelican, 1st precinct.....	78	4	172		94
2d precinct.....					
3d precinct.....					
Rhineland, city, 1st ward.....	25	6	172		
2d ward.....	44	1	145		
3d ward.....	45	3	156		
4th ward.....	51	5	141	928	632
5th ward.....	78	2	195		
6th ward.....	53	2	119		
Schoepke, 1st precinct.....	70		59	11	
Sugar Camp.....	20	1	113		93
Woodboro, 1st precinct.....	45	1	71		36
2d precinct.....	8	1	18		
Total.....	656	33	1,857	11	1,212
Schweppe's plurality.....					11
Brown's net plurality.....					1,201
PRICE Co.					
Brannan.....	17	1	101		84
Emery.....	11		41		30
Fifield.....	38	6	65		27
Georgetown.....	20	1	33		13
Hackett.....	7	1	46		39
Hill.....	13		50		37
Kennan.....	36	2	116		80
Knock.....	12	1	102		90
Lake.....	83	2	224		144
Ogema.....	15	5	236		221
Phillips, city, 1st ward.....	35	14	121		
2d ward.....	40	5	112		
3d ward.....	60	3	78		176
Prentice.....	26	3	88		62
Prentice, village.....	53	3	168		115
Worcester.....	80	5	138		58
Total.....	543	52	1,719		1,176
Schweppe's plurality.....					
Brown's net plurality.....					1,176
SHAWANO Co.					
Almon.....	34	1	105		71
Angelica.....	42	1	115		73
Aniwa.....	54		37	17	
Aniwa, village.....	17	7	63		46
Belle Plaine.....	89	3	103		14
Birnamwood.....	30	9	98		68
Birnamwood, village.....	31	3	90		59
Fairbanks.....	53		94		41
Germania.....	4	1	49		45
Grant.....	70	5	134		64
Green Valley.....	23	4	162		139
Hartland.....	65	1	147		87
Herman.....	82	1	179		97
Hutchins.....	38	1	291		253
Lessor.....	46	2	152		106
Maple Grove.....	106	2	141		85
Morris.....	6		137		131
Navarino.....	23	1	57		34
Pella.....	101	3	63	38	

NINTH CONGRESSIONAL DISTRICT—Continued.

Counties, Towns, Cities and Election Districts.	Ernest Scheweppe, Dem.	John F. Scott, Pro.	Webster E. Brown, Rep.	Dem. Plu.	Rep. Plu.
SHAWANO Co.—Con.					
Richmond	72	6	131		59
Seneca	36		63		27
Shawano, city, 1st ward	94	2	79		
2d ward	48	2	57		
3d ward	46	2	67		15
Tigerton, village	33	2	112		79
Washington	124	5	133		9
Waukechon	32	2	100		18
Wittenburg	21	4	156		135
Wittenburg, village	33	1	129		96
Total	1,503	71	3,244	55	1,796
Scheweppe's plurality					55
Brown's net plurality					1,741
TAYLOR Co.					
Aurora	5		26		21
Browning	69		31	38	
Chelsea	107		63	44	
Cleveland	17	3	23		6
Deer Creek	112		63	49	
Greenwood	70		24	46	
Grover	27		56		29
Hammel	35	1	30	5	
Holway	21		54		33
Little Black	158	1	124	34	
Medford	195	2	97	98	
Medford city, 1st ward	67	3	93		
2d ward	45	2	63		
3d ward	59	5	72		57
Molitor	26		3	23	
Rib Lake	117	1	241		124
Westboro	74	3	190		116
Total	1,204	16	1,253	337	336
Scheweppe's plurality					337
Brown's net plurality					49
VILAS Co.					
Arnor Vitae, 1st precinct	47	18	302		
2d precinct	29	2	120	422	355
Eagle River, 1st precinct	93	3	209		
2d precinct	24	4	52	375	191
3d precinct	67	2	114		
Minocqua, 1st precinct	175	6	246		
2d precinct	69	2	157	403	159
Total	495	37	1,200		705
Scheweppe's plurality					705
Brown's net plurality					705

ELECTION STATISTICS.

273

SUMMARY OF VOTE IN NINTH CONGRESSIONAL DISTRICT, NOVEMBER 6, 1900.

(CONGRESSIONAL.)

Counties.	Ernest Schweppe, Dem.	John F. Scott, Pro.	Webster E. Brown, Rep.	Rep. Plu.	Total Vote.
Ashland	1,562	313	2,810	1,258	4,695
Clark	1,192	128	3,817	2,625	5,137
Florence	111	17	511	400	639
Forest	86	16	382	294	486
Iron	947	37	1,297	950	1,681
Langlade	1,135	47	1,552	417	2,734
Lincoln	1,587	67	2,114	527	3,763
Marathon	3,865	119	4,635	767	8,613
Mariquette	1,567	166	4,203	2,641	5,941
Oconto	1,137	69	2,730	1,593	3,936
Oneida	656	33	1,857	1,201	2,546
Price	543	52	1,719	1,176	2,314
Shawano	1,503	71	3,244	1,741	4,813
Taylor	1,204	16	1,253	49	2,473
Vilas	495	37	1,200	705	1,732
Total	16,993	1,188	33,339	16,314	51,518
Brown's net plurality	16,344				

SUMMARY OF VOTE IN NINTH CONGRESSIONAL DISTRICT, NOVEMBER 6, 1900.

(GUBERNATORIAL.)

Counties.	Louis G. Bomrich, Dem.	J. Burritt Smith, Pro.	Robert M. LaFollette, Rep.	Howard Tuttle, Soc. Dem.	Frank R. Wilke, Soc. Lab.	Rep. Plu.	Total Vote.
Ashland	1,639	105	2,953	24	6	1,319	4,722
Clark	1,178	127	3,829	13	6	2,651	5,153
Florence	113	17	511	3	2	398	646
Forest	85	16	385	1		300	487
Iron	357	39	1,322	2	1	965	1,721
Langlade	1,140	74	1,546	5	5	406	2,770
Lincoln	1,629	75	2,053	13	2	424	3,772
Marathon	4,018	130	4,480	22	33	462	8,683
Mariquette	1,570	175	4,203	10	4	2,638	5,967
Oconto	1,179	72	2,694	2	2	1,515	3,949
Oneida	719	34	1,802	10	2	1,083	2,597
Price	533	49	1,733	13	2	1,200	2,390
Shawano	1,518	69	3,224	3	2	1,706	4,816
Taylor	1,036	23	1,372	13	1	303	2,475
Vilas	502	36	1,194	11	1	692	1,744
Total	17,246	1,041	33,311	145	69	16,065	51,812
Net Rep. plu	16,065						

TENTH CONGRESSIONAL DISTRICT.

Counties, Towns, Cities and Election Districts.	Frank A. Partlow, Dem.	Henry A. Russell, Pro.	John J. Jenkins, Rep.	Dem. Plu.	Rep. Plu.
BARRON CO.					
Almena	69	2	42	27 61
Barron	17	2	81	164
Barron, city	52	16	216	29
Cameron, village	28	2	57	49
Cedar Lake	28	6	77	55
Chetek	34	2	119	67
Chetek, city	27	6	74	85
Clinton	57	2	142	152
Cumberland	84	6	276	112
Cumberland, city	48	8	191	152
Dallas	42	21	194	95
Dover	31	21	126	190
Maple Grove	33	9	223	207
Oak Grove	51	1	61	30 13
Prairie Farm	22	229	254
Rice Lake	39	1	52
Rice Lake, city, 1st ward.....	29	4 } 2 } 2 } 6 }	80 } 91 } 78 } 129 }	378
..... 2d ward.....	30				
..... 3d ward.....	39				
..... 4th ward.....	26				
Stanford.....	10	67	57
Stanley	27	6	91	61
Sumner	19	3	88	63
Turtle Lake	46	31	7
Turtle Lake, village.....	27	49	22
Vance Creek.....	16	2	53	37
Total.....	976	130	2,919	64	2,037
Partlow's plurality.....	64
Jenkins' net plurality.....	1,973
BAYFIELD CO.					
Bayfield, 1st precinct.....	112	18 } 6 }	24	420 } 133 }	553
..... 2d precinct.....	19				
Drummond	28	187 422
Iron River, 1st precinct.....	179	13 } 1 }	14	462 } 9 }	471
..... 2d precinct.....	9				
Mason	27	1	183 159
Pratt	18	112 139
Washburn, 1st precinct.....	120	13 } 23 } 1 }	37	391 } 19 } 470 } 33 }	916
..... 2d precinct.....	1				
..... 3d precinct.....	112				
..... 4th precinct.....	4				
Total.....	629	76	2,425	1,796
Partlow's plurality.....
Jenkins' net plurality.....	1,796
BURNETT CO.					
Grant-burg	31	8	317 283
Grantsburg, village.....	19	12	102 83
Marshland.....	31	1	101 78
Meenon.....	20	6	159 119
Rusk	18	4	83 65
Trade Lake	34	6	166 132
Wood Lake, 1st dist.....	16 } 11 }	12 } 1 }	13	141 } 68 }	209
..... 2d dist.....					
Total.....	180	50	1,155	975
Partlow's plurality.....
Jenkins' net plurality.....	975
CHIPPEWA CO.					
Anson	45	105 80
Arthur	57	3	142 85
Auburn, 1st precinct.....	71 } 29 }	7 } 4 }	11	119 } 79 }	198
..... 2d precinct.....					

TENTH CONGRESSIONAL DISTRICT—Continued.

Counties, Towns, Cities and Election Districts.	Frank A. Partlow, Dem.	Henry A. Russell, Pro.	John J. Jenkins, Rep.	Dem. Plu.	Rep. Plu.
CHIPPewa Co—Con.					
Big Bend, 1st precinct.....	29 }	6 }	188 }	340	258
2d precinct.....	40 } 82	2 { 13	43 {		
3d precinct.....	13 }	5 }	99 }		
Bloomer.....	140	5	142	2
Bloomer, village.....	83	5	124	36
Boyd, village.....	70	3	60	10
Cadott, village.....	53	3	157	104
Chippewa Falls, city,					
1st ward.....	74 }	8 }	102 }	875	97
2d ward.....	132 }	6 }	97 }		
3d ward.....	133 }	2 }	152 }		
4th ward.....	48 }	.. }	69 }		
5th ward.....	103 }	.. }	97 }		
6th ward.....	82 }	5 }	79 }		
7th ward.....	75 }	3 }	58 }		
8th ward.....	42 }	7 }	99 }		
9th ward.....	47 }	4 }	75 }		
10th ward.....	42 }	.. }	47 }		
Cleveland.....	20	5	73	53
Colburn.....	37	4	59	22
Dewey.....	30	2	41	51
Etzle Point.....	97	110	13
Etzle Point.....	190	3	143	47
Flambeau, 1st precinct.....	24 }	1 }	161 }	174	140
2d precinct.....	10 }	.. }	10 }		
Lafayette.....	74	1	211	137
Lawrence.....	23	5	154	131
Sampson.....	24	2	91	67
Surd.....	76	1	149	73
Stanley, city, 1st ward.....	20 }	.. }	178 }	474	376
2d ward.....	41 }	3 }	123 }		
3d ward.....	37 }	3 }	168 }		
Strickland.....	29	1	12	17
Tilden.....	13	3	12	71
Wheaton.....	121	15	208	87
Total.....	2,449	124	4,194	145	1,800
Partlow's plurality.....	145
Jenkins' net plurality.....	1,745
DOUGLAS Co.					
Brule, 1st precinct.....	33 }	3 }	129 }	295	219
2d precinct.....	27 } 76	3 }	102 }		
3d precinct.....	16 }	1 }	61 }		
Gordon.....	22	40	13
Nebagamain, 1st precinct.....	69 }	7 }	252 }	410	280
2d precinct.....	20 }	1 }	39 }		
3d precinct.....	4 }	.. }	16 }		
4th precinct.....	17 }	1 }	103 }		
Superior, 1st precinct.....	10 }	.. }	80 }	174	114
2d precinct.....	17 }	1 }	34 }		
3d precinct.....	33 }	1 }	60 }		
Superior, city:					
1st ward.....	207 }	15 }	289 }	3,420	1,564
2d ward.....	72 }	18 }	211 }		
3d ward.....	88 }	13 }	161 }		
4th ward.....	121 }	4 }	131 }		
4th ward, 1st precinct.....	148 }	7 }	180 }		
2d precinct.....	182 }	13 }	331 }		
3d precinct.....	71 }	11 }	190 }		
5th ward, east precinct.....	92 }	11 }	303 }		
west precinct.....	82 }	23 }	165 }		
south precinct.....	230 }	32 }	324 }		
6th ward.....	129 }	17 }	266 }
7th ward, 1st precinct.....	15 }	24 }	245 }		
2d precinct.....	95 }	38 }	197 }		
8th ward.....	115 }	32 }	318 }		
9th ward.....	103 }	3 }	113 }		
Total.....	2,154	280	4,340	2,195
Partlow's plurality.....
Jenkins' net plurality.....	2,195

TENTH CONGRESSIONAL DISTRICT—Continued.

Counties, Towns, Cities and Election Districts.	Frank A. Partlow, Dem.	Henry A. Russell, Pro.	John J. Jenkins, Rep.	Dem. Plu.	Rep. Plu.
DUNN Co.					
Colfax	15	2	215		200
Dunn	87	16	168		81
Eau Gallo	110	11	150		40
Elk Mound	17	4	133		116
Grant	9		119		110
Hay River	38	8	76		38
Lucas	31	3	97		66
Menomonie	94	5	179		85
Menomonie, city, 1st ward	32	6	111		
2d ward	61	4	132		
3d ward	46	12	172		
4th ward	81	10	168		
	223	32	583		360
New Haven	25	2	89		64
Otter Creek	13	1	64		51
Peru	14		71		57
Rod Cedar	50		145		95
Rock Creek	1	1	120		102
Sand Creek	19	5	116		97
Sheridan	11		87		76
Sherman	20	4	100		80
Spring Brook	43	25	120		77
Stanton	80	9	133		56
Tainter	23	1	62		39
Tiffany	102	1	125		21
Weston	60	8	44	16	
Wilson	15	1	78		63
Total	1,117	139	3,078	16	1,977
Partlow's plurality					16
Jenkins' net plurality					1,961
PIERCE Co.					
Clifton	18	6	83		65
Diamond Bluff	20	1	74		54
Ellsworth	59	2	187		128
Ellsworth, village	71	7	161		90
Elpaso	62	3	121		59
Gilman	17	11	210		193
Hartland	49	11	185		136
Isabella	19		61		45
Maiden Rock	21	7	216		192
Maiden Rock, village	12	5	50		38
Martell	14	8	252		238
Oak Grove	51	1	78		27
Prescott, city, 1st ward	32	13	21		
2d ward	41	4	29		
3d ward	23	6	39	4	
River Falls	73	17	159		85
River Falls, city, 2d ward	75	22	281		205
Rock Elm	74	22	182		108
Salem	36	20	147		111
Spring Lake	31	17	169		135
Spring Valley, village	38	9	172		134
Trenton	53	4	144		91
Trimbelle	73	8	231		158
Union	66	28	166		100
Total	1,034	232	3,426	4	2,394
Partlow's plurality					4
Jenkins' net plurality					2,390
POLK Co.					
Alden, 1st precinct	39	7	131		189
2d precinct	12		105		
Amery, village	32	3	157		125
Apple River	21		70		49
Balsam Lake	29	2	115		86

TENTH CONGRESSIONAL DISTRICT—Continued.

Counties, Towns, Cities and Election Districts.	Frank A. Partlow, Dem.	Henry A. Russell, Pro.	John J. Jenkins, Rep.	Dem. Plu.	Rep. Plu.
POLK Co.—Con.					
Beaver.....	25	1	59	34
Black Brook.....	14	5	131	120
Pone Lake.....	13	1	22	9
Clam Falls.....	11	2	43	37
Clayton.....	37	2	115	73
Clear Lake.....	19	1	105	86
Clear Lake, village.....	18	1	74	56
Eureka.....	16	8	135	179
Farmington.....	97	1	99	2
Garfield.....	21	4	133	117
Georgetown.....	6	18	12
Johnstown.....	12	27	15
Laketown.....	23	5	129	101
Lincoln.....	39	8	125	86
Loraine.....	13	35	22
Luck.....	27	74	47
McKinley.....	2	35	33
Milltown.....	40	110	70
Osceola.....	33	3	161	123
Osceola, village.....	32	8	77	45
St. Croix Falls.....	26	86	60
St. Croix Falls, village.....	20	1	118	98
Sterling.....	9	4	135	126
West Sweden.....	13	2	27	9
Total.....	709	69	2,727	2,019
Partlow's plurality.....
Jenkins' net plurality.....	2,019
ST. CROIX Co.					
Baldwin.....	64	8	217	153
Baldwin, village.....	42	9	99	57
Cady.....	42	9	162	120
Cylon.....	64	8	133	69
Eau Galle.....	51	4	177	126
Emerald.....	95	11	85	10
Erin Prairie.....	194	2	14	189
Forest.....	36	3	41	5
Glenwood.....	64	4	51	10
Glenwood, city, 1st ward.....	23	8	42
2d ward.....	34	4	37
3d ward.....	31	4	49
4th ward.....	15	5	65	86
Hammond.....	81	10	109	23
Hammond, village.....	36	13	55	19
Hudson.....	69	5	86	17
Hudson, city, 1st ward.....	49	1	77
2d ward.....	105	6	135	453	193
3d ward.....	103	9	196
Kinnickinnic.....	52	8	88	36
New Richmond, city, 1st ward.....	35	7	62
2d ward.....	70	7	69	220	109
3d ward.....	6	3	39
Pleasant Valley.....	30	6	80	59
Richmond.....	88	7	56	32
River Falls, city, 1st ward.....	5	2	36	31
Rush River.....	28	7	123	100
Somerset.....	111	3	133	22
Springfield.....	103	2	158	52
St. Joseph.....	80	3	95	15
Stanton.....	120	2	53	67
Star Prairie.....	35	3	130	95
Star Prairie, village.....	10	1	63	33
Troy.....	30	1	112	82
Warren.....	102	5	99	3
Total.....	2,134	200	3,314	302	1,533
Partlow's plurality.....	302
Jenkins' net plurality.....	1,200

TENTH CONGRESSIONAL DISTRICT—Continued.

Counties, Towns, Cities and Election Districts.	Frank A. Partlow, Dem.	Henry A. Russell, Pro.	John J. Jenkins, Rep.	Dem. Plu.	Rep. Plu.
SAWYER Co.					
Hayward, 1st precinct	127	14	335		
2d precinct	62	1	127		
3d precinct	28	1	31	632	378
4th precinct	35	2	76		
5th precinct	50	5	83		
Total	301	23	632		378
Partlow's plurality					
Jenkins' net plurality					378
WASHBURN Co.					
Bashaw	28	3	109		81
Long Lake	18	1	29		11
Minong	15	1	65		50
Shell Lake	58	15	318		260
Spooner, 1st precinct	68	1	148	226	144
2d precinct	11	1	78		
Veazie	43	3	68		25
Total	244	24	815		571
Partlow's plurality					
Jenkins' net plurality					571

SUMMARY OF VOTE IN TENTH CONGRESSIONAL DISTRICT, NOVEMBER 6, 1900.

(CONGRESSIONAL.)

Counties.	Frank A. Partlow, D-m.	Henry A. Russell, Pro.	John J. Jenkins, Rep.	Rep. Plu.	Total Vote.
Barron	976	130	2,949	1,973	4,055
Bayfield	623	76	2,425	1,796	3,130
Burnett	180	50	1,155	975	1,885
Chippewa	2,449	124	4,194	1,745	6,767
Douglas	2,154	283	4,319	2,195	6,733
Dunn	1,117	139	3,078	1,961	4,334
Pierce	1,034	232	2,426	2,390	4,690
Polk	709	69	2,727	2,019	3,506
St. Croix	2,134	260	3,314	1,230	5,638
Sawyer	304	23	682	378	1,009
Washburn	244	24	815	571	1,083
Total	11,930	1,347	29,144	17,233	42,400
Jenkins' plurality	17,233				

SUMMARY OF VOTE IN TENTH CONGRESSIONAL DISTRICT, NOVEMBER 6, 1900.

(GUBERNATORIAL.)

Counties.	Louis G. Bomrich, Dem.	J. Barritt Smith, Pro.	Robert M. La Follette, Rep.	Howard Tuttle, Soc. Dem.	Frank R. Wilke, Soc. Lab.	Rep. Plu.	Total Vote.
Barron	939	151	2,977	2	1	2,033	4,070
Bayfield	623	81	2,416	7	9	1,787	3,142
Burnett	195	53	1,133	5	9	938	1,395
Chippewa	2,437	142	4,189	11	3	1,732	6,802
Douglas	2,156	167	4,410	94	17	2,254	6,844
Dunn	1,133	137	3,061	3	1	1,923	4,310
Pierce	1,044	232	3,439	4		2,405	4,709
Polk	659	71	2,780	13	10	2,121	3,533
St. Croix	2,080	194	3,380	38	12	1,300	5,704
Sawyer	296	21	695	2		399	1,015
Washburn	247	27	814	1		567	1,039
Total	11,830	1,277	29,294	180	62	17,461	42,643
Net Rep. plurality	17,464						

ELECTION STATISTICS.

379

VOTE GIVEN FOR JUSTICES OF THE SUPREME COURT,
APRIL 4, 1899.

COUNTIES.	FOR FULL TERM BEGINNING JAN. 1, 1900.			FOR UNEXPIRED TERM END- ING 1ST MONDAY IN JAN., 1902		
	John B. Cass- day.	Blank and scat- tering.	Total vote.	Joshua Eric Dodge.	Blank and scat- tering.	Total vote.
Adams	659	4	663	627	3	630
Ashland	1,042		1,012	853		853
Barron	1,265		1,245	976		976
Bayfield	1,091		1,091	683		683
Brown	3,241		3,291	2,267		2,267
Buffalo	1,525		1,525	1,044		1,044
Burnett	603	3	611	446	2	448
Calumet	1,323	95	1,418	1,038	153	1,196
Chippewa	1,822		1,822	1,450		1,450
Clark	1,578	2	1,599	1,013	1	1,014
Columbia	1,746	1	1,747	1,199	1	1,200
Crawford	1,010		1,010	801		801
Dane	7,731		7,731	5,558		5,558
Dodge	3,543		3,543	3,347		3,347
Door	1,243		1,243	1,049		1,049
Douglas	3,248		3,218	2,401		2,402
Dunn	1,557	13	1,570	1,120	5	1,125
Eau Claire	2,171	13	2,184	1,368	13	1,381
Florence	318		318	309		309
Fond du Lac	2,910	1	2,911	2,279	3	2,282
Forest	61		61	39		39
Grant	2,230	1	2,231	1,485		1,485
Green	1,119	4	1,423	1,032	5	1,037
Green Lake	1,035	133	1,139	423		423
Iowa	1,610	3	1,613	1,114	1	1,115
Iron	322		322	323		323
Jackson	1,141	4	1,148	735	5	738
Jefferson	2,071	1	2,072	1,398	1	1,399
Juneau	1,315	15	1,530	1,371	15	1,386
Kewaunee	983	368	1,311	607	725	1,332
La Crosse	2,035		2,035	1,466		1,466
Lafayette	3,901		3,901	2,231		2,231
Lafayette	1,001		1,001	613		613
Lanholm	1,110		1,110	920		920
Lincoln	1,316		1,346	1,033		1,033
Manitowoc	3,486	1	3,487	3,305	1	3,306
Marathon	4,414		4,414	4,051		4,051
Marquette	781		781	507		507
Marquette	842		842	832		832
Milwaukee	11,702	5	11,707	11,380	14	11,394
Monroe	1,935	2	1,937	1,250		1,250
Oconto	998		998	809		809
Oconto	485		485	418		418
Oconto	2,755		2,755	1,990		1,990
Ozaukee	1,231		1,231	1,152		1,152
Pepin	900		900	425		425
Pierce	1,459		1,459	960		960
Polk	1,421	5	1,426	1,117	4	1,121
Portage	1,849		1,880	1,441	1	1,442
Price	676		676	655		655
Racine	3,455		3,455	3,924		3,924
Richland	1,379	7	1,386	1,053	4	1,057
Rock	2,975	3	2,978	2,017		2,017
St. Croix	912	5	957	788	2	790
Sauk	1,881	1	1,885	1,155	2	1,157
Sawyer	112		112	117		117
Shawano	1,526		1,526	1,108		1,108
Sheboygan	3,549		3,549	2,483		2,483
Taylor	754		754	680		681
Trempealeau	1,517		1,517	1,069	1	1,069
Vernon	2,212	2	2,214	2,113	11	2,124
Vilas	174		173	144		144
Walworth	1,902	2	1,904	1,257		1,257
Washington	430		430	380		380
Washington	1,412	1	1,413	1,184		1,184
Waukesha	3,373		3,373	3,277		3,277
Waupaca	1,600		1,600	1,437		1,437
Waushara	1,329		1,329	1,192		1,192
Winnebago	1,854	2	1,856	1,137	4	1,141
Wood	2,009		2,009	1,626		1,626
Total	130,735	697	131,402	103,372	982	104,354

VOTE GIVEN FOR CIRCUIT JUDGES, APRIL 4, 1899.

SECOND CIRCUIT—MILWAUKEE COUNTY.

Election Districts.	Eugene S. Elliott.	Daniel H. Johnson	Frederick W. von Cotzhausen.	James H. Stover.	Jerred Thompson, Jr.	John M. Clarke.	Joseph E. Wildish.	Daniel J. Dalton.	Frederick Starr Fish.
	Cudahy, village	43	33	62	83	109	22	7	11
Franklin	45	21	22	8	27	22	9	4	6
Granville	57	55	78	26	70	78	31	15	22
Greenfield	151	112	34	34	151	34	78	12	24
Lake	83	83	47	37	196	47	53	12	10
Milwaukee, city,	594	481	141	339	108	116	88	8	16
1st ward	436	212	293	275	145	108	73	26	17
2d ward	73	99	42	148	49	185	11	9	5
3d ward	383	311	183	228	116	196	86	45	18
4th ward	23	196	108	145	122	101	351	16	13
5th ward	55	310	243	271	144	133	89	23	21
6th ward	47	418	116	160	81	59	64	8	12
7th ward	494	282	280	227	241	135	286	22	27
8th ward	397	237	238	277	175	169	113	48	30
9th ward	422	210	241	240	187	94	88	41	21
10th ward	270	160	300	160	142	175	91	27	23
11th ward	221	180	149	209	111	122	134	14	18
12th ward	406	201	254	277	99	83	98	29	42
13th ward	248	168	208	239	66	153	74	23	32
14th ward	593	318	286	199	110	134	97	24	23
15th ward	616	412	99	119	98	205	119	24	19
16th ward	272	182	140	120	156	69	153	14	15
17th ward	478	420	156	349	97	277	113	22	20
18th ward	381	204	323	237	88	204	75	78	25
19th ward	303	135	243	193	84	52	125	93	21
20th ward	260	92	136	145	43	33	51	23	27
21st ward	202	96	117	49	63	28	18	14	18
Milwaukee	52	31	55	27	55	39	9	8	12
North Milwaukee, village	46	27	68	8	28	28	37	7	7
Oak Creek	133	94	71	66	139	66	105	24	25
South Milwaukee, city	513	280	213	174	101	210	89	96	26
Wauwatosa	191	162	62	36	41	39	45	8	11
Wauwatosa, city	42	3	8	7	21	2	13	1	3
Whitefish Bay, village									
Total	9,742	6,275	5,292	5,062	3,470	3,434	2,883	833	614

Elliott's plurality over Johnson, 3,467; over Cotzhausen, 4,450. Johnson's plurality over Cotzhausen, 983.

Milwaukee county, the second circuit, has two circuit courts. Under the provisions of chapter 2, laws of 1899, the number of candidates to be elected receiving the highest number of votes are to be declared elected. At the same election John C. Ludwig was re-elected judge of Milwaukee superior court without opposition, receiving 14,777 votes.

THIRTEENTH CIRCUIT.		FIFTEENTH CIRCUIT.			
Counties.	James J. Dick. ¹	Counties.	John K. Parish.	Wm. M. Tompkins.	Total Vote.
Dodge	4,338	Ashland	1,464	1,777	3,241
Ozaukee	1,245	Bayfield	750	1,389	2,139
Washington	1,591	Iron	516	311	827
Waukesha	3,754	Price	983	498	1,478
Total	210,838	Sawyer	515	102	617
		Taylor	1,492	401	1,901
		Total	5,726	4,478	10,212

¹No opposition candidate. ²Blank and scattering 18. Scattering not counted above, 16.

SUMMARY OF GUBERNATORIAL VOTE.

1848.		1867.	
Dewey, democrat.....	19,538	Fairchild, republican.....	73,637
Tweedy, whig.....	14,449	Tallmadge, democrat.....	68,873
Total vote.....	33,987	Total vote.....	142,510
Dewey's majority.....	5,089	Fairchild's majority.....	4,764
1849.		1869.	
Dewey, democrat.....	16,649	Fairchild, republican.....	69,502
Collins, whig.....	11,317	Robinson, democrat.....	61,239
Total vote.....	27,966	Total vote.....	130,741
Dewey's majority.....	5,332	Fairchild's majority.....	8,263
1851.		1871.	
Farwell, whig.....	22,319	Washburn, republican.....	78,301
Upham, democrat.....	21,812	Doolittle, democrat.....	68,910
Total vote.....	43,131	Total vote.....	147,211
Farwell's majority.....	507	Washburn's majority.....	9,391
1853.		1873.	
Barstow, democrat.....	30,405	Taylor, democrat.....	81,599
Holton, republican.....	21,846	Washburn, republican.....	66,224
Baird, whig.....	3,334	Total vote.....	147,823
Total vote.....	55,585	Taylor's majority.....	15,375
Barstow's plurality.....	8,519	1875.	
1855.		Ludington, republican.....	85,155
Barstow, democrat.....	36,355	Taylor, democrat.....	84,314
Bashford, republican.....	36,198	Total vote.....	169,469
Total vote.....	72,553	Ludington's majority.....	841
Barstow's majority ¹	157	1877.	
1857.		Smith, republican.....	78,759
Randall, republican.....	44,683	Mallory, democrat.....	70,486
Cross, democrat.....	44,239	Allis, greenback.....	26,216
Total vote.....	88,922	Total vote.....	175,461
Randall's majority.....	454	Smith's plurality.....	8,273
1859.		1879.	
Randall, republican.....	59,999	Smith, republican.....	100,535
Hobart, democrat.....	52,539	Jenkins, democrat.....	75,080
Total vote.....	112,538	May, greenback.....	12,096
Randall's majority.....	7,460	Total vote.....	187,711
1861.		Smith's plurality.....	23,455
Harvey, republican.....	53,777	Smith's net majority.....	13,359
Ferguson, democrat.....	44,456	1881.	
Total vote.....	98,233	Rusk, republican.....	81,754
Harvey's majority.....	6,323	Fratt, democrat.....	69,797
1863.		Kanouse, prohibition.....	13,225
Lewis, republican.....	72,717	Allis, greenback.....	7,002
Palmer, democrat.....	49,053	Total vote.....	171,778
Total vote.....	121,770	Rusk's plurality.....	11,957
Lewis' majority.....	23,664	1884.	
1865.		Rusk, republican.....	163,214
Fairchild, republican.....	58,332	Fratt, democrat.....	143,915
Hobart, democrat.....	48,330	Hastings, prohibition.....	8,545
Total vote.....	106,662	Utley, greenback.....	4,274
Fairchild's majority.....	10,002	Total vote.....	319,978
		Rusk's plurality.....	19,269
		Rusk's net majority.....	6,450

¹ In the election of 1855 Barstow's certificate of election was set aside by the Supreme Court, and Bashford became Governor March 25, 1856.

SUMMARY OF GUBERNATORIAL VOTE - Continued.

1886.		1894.	
Rusk, republican.....	133,247	Upham, republican.....	196,116
Woodward, democrat.....	114,529	Peck, democrat.....	142,250
Olin, prohibition.....	17,089	Powell, people's.....	25,601
Cochrane, people's.....	21,467	Cleghorn, prohibition.....	11,210
Total vote.....	266,332	Total vote.....	375,210
Rusk's plurality.....	18,718	Upham's plurality.....	53,866
		Upham's net majority.....	17,022
1888.		1896.	
Hoard, republican.....	175,696	Scofield, republican.....	264,981
Morgan, democrat.....	155,423	Silverthorn, democrat.....	169,257
Durant, prohibition.....	14,373	Berkey, prohibition.....	8,110
Powell, labor.....	9,196	Tuttrop, socialistic labor.....	1,306
Total vote.....	354,688	Henderson, national.....	407
Hoard's plurality.....	20,273	Total vote.....	444,091
		Scofield's plurality.....	95,724
		Scofield's net majority.....	85,871
1890.		1898.	
Peck, democrat.....	160,388	Scofield, republican.....	173,137
Hoard, republican.....	132,068	Sawyer, democrat.....	135,353
Alexander, prohibition.....	11,216	Worsley, people's.....	8,518
May, union labor.....	5,447	Chafin, prohibition.....	8,088
Total vote.....	309,149	Tuttle, social dem. of America.....	2,544
Peck's plurality.....	28,320	Riese, socialistic labor.....	1,473
Peck's net majority.....	11,627	Total vote.....	329,113
		Scofield's plurality.....	37,784
		Scofield's net majority.....	17,164
1892.		1900.	
Peck, democrat.....	178,245	LaFollette, republican.....	263,419
Spooner, republican.....	170,538	Bomrich, democrat.....	160,674
Richmond, prohibition.....	13,265	Smith, prohibition.....	9,707
Butt, people's.....	9,640	Tuttle, social democrat.....	6,590
Total vote.....	371,688	Wilke, social labor.....	507
Peck's plurality.....	7,707	Total vote.....	440,897
		LaFollette's plurality.....	102,745
		LaFollette's net majority.....	85,941

COMPARATIVE SUMMARY OF VOTE FOR STATE OFFICERS,
1900-1898.*As canvassed by the state board of canvassers.*

1900.		1898.	
For Governor.		For Governor.	
Louis G. Bomrich, dem.....	160,674	Hiram W. Sawyer, dem.....	135,353
J. Burritt Smith, pro.....	9,707	Albinus A. Worsley, peo.....	8,518
Robert M. LaFollette, rep.....	264,419	Engene W. Chafin, pro.....	8,088
Howard Tuttle, soc. dem.....	6,590	Edward Scofield, rep.....	173,137
Frank R. Wilke, soc. lab.....	507	Howard Tuttle, soc. D. of Am..	2,544
Total vote.....	440,897	Henry Riese, soc. lab.....	1,473
LaFollette's plurality.....	103,745	Total vote.....	329,113
		Scofield's plurality.....	37,784
For Lieutenant Governor.		For Lieutenant Governor.	
Frank H. Patterson, dem.....	160,044	Peter V. Deuster, dem.....	126,306
Thorvild K. Thorvillson, pro..	9,892	Spencer Palmer, peo.....	8,267
Jesse Stone, rep.....	263,993	Willis W. Cooper, pro.....	7,816
George Dicke, soc. dem.....	6,673	Jesse Stone, rep.....	180,038
Frank Mensing, soc. lab.....	655	Edward P. Hassinger, soc dem.	
Total vote.....	441,260	of Am.....	2,535
Stone's plurality.....	103,949	Herman C. Gauger, soc. lab....	1,543
		Total vote.....	326,535
		Stone's plurality.....	53,732

ELECTION STATISTICS.

383

COMPARATIVE SUMMARY OF VOTE FOR STATE OFFICERS, 1900-1903—Cont.

As canvassed by the state board of canvassers.

1900.		1898.	
For Secretary of State.		For Secretary of State.	
Joseph H. Woodnorth, dem.....	159,613	Peter O. Stromme, dem.....	125,636
Edwin Kerswell, pro.....	9,837	Winfred L. Arven, pro.....	7,909
William H. Froehlich, rep.....	264,249	Charles F. Cronk, pro.....	7,604
Charles C. Meier, soc. dem.....	6,688	William H. Froehlich, rep.....	180,548
Rochus Babnik, soc. lab.....	498	Thomas C. P. Myers, soc. dem. of Am.....	2,510
Total vote.....	440,145	Eugene B. Bartell, soc. lab....	1,550
Froehlich's plurality.....	104,606	Total vote.....	325,847
		Froehlich's plurality.....	54,912
For State Treasurer.		For State Treasurer.	
August Bartz, dem.....	160,215	Constantine J. M. Malek, dem.....	125,115
Herbert James Noyes, pro.....	9,913	John Powers, peo.....	7,988
James O Davidson, rep.....	264,708	Wm. Larson, pro.....	7,03
John Doerfler, soc. dem.....	6,661	James O. Davidson, rep.....	18,865
Robert Phillips, soc. lab.....	505	August Mohr, soc. dem. of Am. Christian Emmerich, soc. lab.....	2,591 1,532
Total vote.....	441,013	Total vote.....	325,912
Davidson's plurality.....	103,493	Davidson's plurality.....	55,750
For Attorney General.		For Attorney General.	
George C. Cooper, dem.....	160,130	Harry H. Grace, dem.....	125,505
Eugene W. Chaffn, pro.....	10,168	Lester Woodward, peo.....	7,968
Emmett R. Hicks, rep.....	263,498	Wesley Mott, pro.....	7,573
Richard Elsner, soc. dem.....	6,737	Emmett R. Hicks, rep.....	180,173
N. E. Hanson, soc. lab.....	509	Richard Elsner, soc. dem. of Am.....	2,608
Total vote.....	441,030	Julius Andreesen, soc. lab.....	1,560
Hick's plurality.....	104,358	Total vote.....	325,387
		Hick's plurality.....	54,688
For State Superintendent.		For State Superintendent.	
Homer B. Hubbell, dem.....	159,757	William H. Schulz, dem.....	125,341
Henry C. Senn, pro.....	9,904	Asa H. Craig, peo.....	7,843
Lorenzo D. Harvey, rep.....	263,966	Augustin L. Whitcomb, pro....	7,543
August F. Buetow, soc. dem....	6,701	Lorenzo D. Harvey, rep.....	180,439
Total vote.....	439,316	Rudolph O. Stoll, soc. dem. of Am.....	2,538
Harvey's plurality.....	104,209	Frank R. Wilke, soc. lab.....	1,566
		Total vote.....	325,275
For Railroad Commissioner.		For Railroad Commissioner.	
George W. Hill, dem.....	159,925	Chester G. Wilcox, dem.....	125,567
Verner M. Weeks, pro.....	9,927	Robert E. Anger, peo.....	8,033
Graham L. Rice, rep.....	263,743	George Clithero, pro.....	17,509
Geack Ellis, soc. dem.....	6,660	Graham L. Rice, rep.....	180,136
William Ibs, soc. lab.....	489	Charles Richter, soc. dem. of Am.....	2,554
Total vote.....	437,719	Augus Greifenhagen, soc. lab.....	1,579
Rice's plurality.....	103,818	Total vote.....	325,458
		Rice's plurality.....	54,569
For Insurance Commissioner.		For Insurance Commissioner.	
Robert A. Thompson, dem.....	159,672	John F. Schindler, dem.....	124,729
Franklin R. Derrick, pro.....	9,905	Charles W. Teney, peo.....	7,903
Emil Giljohann, rep.....	263,718	Edward Berg, pro.....	7,777
Max Goeras, soc. dem.....	6,611	Emil Giljohann, rep.....	180,019
Moritz Sehm, soc. lab.....	475	Eugene H. Rooney, soc. dem. of Am.....	2,559
Total vote.....	437,415	Richard Koeppel, soc. lab.....	1,561
Giljohann's majority.....	101,076	Total vote.....	321,631
		Giljohann's plurality.....	55,290

VOTE FOR MEMBERS OF THE LEGISLATURE, 1898—1900.

(For Legislative apportionment of 1901, See Part VIII, following biographies and preceding index.)

SENATORS.

Dist. No.	Population, 1900.	Counties or parts thereof constituting Senate Districts. (Apportionment of 1906.)	Elected to Senate for four years term: odd numbered districts in 1898, even numbered, in 1900.	Votes Received.	Plurality.	Term Ends.	Defeated Candidates.	Votes Received.
1	65,617	Door, Kewaunee and Marinette	DeWayne Stebbins, Rep.....	5,849	2,138	1902	Amos Holgate, Dem.....	3,711
2	67,413	Brown and Oconto.....	Henry F. Hazemeister, Rep....	7,205	1,974	1901	John Grosse, Dem.....	5,231
3	67,351	Racine and Kenosha.....	John F. Reynolds, Rep.....	5,923	1,105	1902	Louis G. Bomrich, Dem.....	4,823
4	65,217	Part of Milwaukee county.....	J. Herbert Green, Rep.....	6,237	1,314	1901	Charles E. Erskine, Peo.....	4,306
5	65,013	Part of Milwaukee county.....	Frank A. Anson, Rep.....	5,571	661	1902	Joseph A. Meyers, Dem.....	4,923
6	77,717	Part of Milwaukee county.....	William H. Devos, Rep.....	6,853	1,933	1904	Herman G. Hansen, Soc. Dem.	947
7	63,043	Part of Milwaukee county.....	Barney A. Eaton, Rep.....	3,813	601	1902	Henry J. Steinman, Dem.....	4,910
8	61,482	Part of Milwaukee county.....	Julius E. Roehr, Rep.....	6,496	1,260	1904	Chas. J. Hambitzer, Peo.....	351
9	61,487	Adams, Marquette, Waushara and Wood,	Thomas Fearne, Rep.....	6,480	3,192	1902	Ernest A. Kehrer, Dem.....	4,520
10	50,773	Pierce and St. Croix.....	Orville W. Mosher, Rep.....	6,693	3,398	1901	Ludwig P. Siegel, Soc. Dem....	1,852
11	61,611	Burnett, Douglas and Polk.....	Edgar G. Mills, Rep.....	5,932	4,633	1902	Thomas J. Flemming, Dem....	3,009
12	73,975	Ashland, Barron, Bayfield, Iron, Sawyer, and Washburn,	William O'Neil, Rep.....	11,129	6,893	1904	Martin S. Cyborowski, Peo.....	597
13	46,691	Dodge county.....	Michael A. Jacobs, Dem.....	4,874	831	1902	Joseph Deuster, Dem.....	5,236
14	73,722	Outagamie and Shawano.....	T. Albert Willy, Rep.....	8,285	2,538	1904	Edward F. Melms, Soc. Dem..	910
15	59,339	Calumet and Manitowoc.....	Norman A. Knudson, Rep.....	4,591	37	1902	William A. Roblier, Dem.....	3,238
16	31,995	Grant and Iowa.....	Edward E. Burns, Rep.....	8,819	3,795	1904	Francis B. Saxton, Dem.....	3,300
17	62,334	Green, Lafayette and part of Rock county,	Harry C. Martin, Rep.....	6,534	2,790	1902	Joseph S. Konkel, Dem.....	639
18	63,386	Fond du Lac and Green Lake.....	Elmer D. Morse, Rep.....	8,266	1,473	1904	Henry Lafreniere, Dem.....	4,236
19	58,225	Winnebago county.....	Henry I. Weed, Dem.....	5,269	133	1902	David P. Doty, Rep.....	4,043
20	66,703	Ozaukee and Sheboygan.....	George W. Wolf, Rep.....	7,229	1,075	1904	Herman Meisner, Dem.....	5,747
21	61,098	Portage and Waupaca.....	William H. Hatton, Rep.....	5,958	3,024	1902	John P. Watt, Dem.....	4,854
							Abr. Andrews, Soc. Dem. of Am.	74
							William Synon, Dem.....	5,024
							John W. Horsfall, Pro.....	449
							Rinaldo E. Fleck, Dem.....	3,794
							Louis A. Lange, Dem.....	6,793
							George A. Buckstaff, Rep.....	5,136
							Carlos Judson, Pro.....	271
							H. W. Bolens, Dem.....	6,154
							H. J. Brecht, Soc. Dem.....	820
							Carl Von Neupert, Dem.....	2,934
							Ernest C. Williams, Pro.....	256

22	50,624	Parts of Rock and Jefferson counties..	John M. Whitehead, Rep.....	6,752	2,314	1904	Alexander Buchanan, Dem.....	4,438
							Geo. J. Kellogg, Pro.....	375
23	45,971	Walworth and part of Jefferson county.	John H. Harris, Rep.....	4,410	1,252	1902	Louis C. Baker, Dem.....	3,158
							Lorenzo D. Tracy, Pro.....	350
24	56,362	Buffalo, Eau Claire and Pepin.....	Frank McDonough, Rep.....	7,539	3,764	1904	J. J. Auer, Dem.....	3,775
25	69,104	Clark and Marathon.....	Andrew L. Kroutzer, Rep.....	5,314	1,606	1902	R. B. Salter, Dem.....	3,708
26	69,435	Dane county.....	George P. Miller, Rep.....	8,997	2,501	1904	Nels C. Evans, Dem.....	6,496
							Henry A. Miner, Pro.....	498
27	64,127	Columbia and Sauk.....	William G. Bissel, Rep.....	6,364	2,416	1902	Edmond S. Baker, Dem.....	3,918
							James M. Blachley, Pro.....	377
28	65,120	Crawford, Richland and Vernon.....	Oliver G. Munson, Rep.....	9,362	5,228	1904	Clement A. Henthorn, Dem.....	4,134
							Warren J. Robinson, Pro.....	407
29	58,060	Chippewa and Dunn.....	James H. Stout, Rep.....	4,341	1,629	1902	Wilson Hopkins, Dem.....	2,712
30	67,587	Florence, Forest, Langlade, Lincoln, Oneida, Price, Taylor and Vilas,	Daniel E. Riordan, Rep.....	10,600	4,816	1904	Albert E. Krauth, Dem.....	5,784
							Angus B. Sneddon, Pro.....	284
31	66,198	Jackson, Juneau and Monroe.....	James J. McGillivray, Rep.....	6,769	2,953	1902	George W. Bishop, Dem.....	3,816
32	66,111	LaCrosse and Trempealeau.....	John C. Gavoney, Rep.....	8,618	3,762	1904	John F. Doherty, Dem.....	4,856
							David Wood, Pro.....	357
33	58,818	Washington and Waukesha.....	Alfred M. Jones, Rep.....	6,060	608	1902	Thomas McCarty, Dem.....	5,452
							Thomas Diamond, Pro.....	240

VOTE FOR MEMBERS OF LEGISLATURE, 1900.

ASSEMBLYMEN.

District Number.	Population 1900.	Counties or parts thereof constituting the several assembly districts. (Apportionment of 1896.)	Elected Nov. 6, 1900, to two years' membership in the assembly.	Votes Received.	Plurality	Defeated Candidates.	Votes Received.
1	23,677	Barron county.....	Kapp E. Rasmussen, Rep.....	2,957	1,966	Stone W. Sparlin, Dem.....	991
2	17,078	Calumet county.....	Isaac N. McComb, Dem.....	1,923	302	Jeremiah W. Baldock, Rep.....	1,621
3	25,848	Clark county.....	Lafayette M. Sturdevant, Rep..	3,789	2,571	Henry S. Mulvey, Dem.....	1,218
						E. G. Vischer, Pro.....	129
4	17,286	Crawford county.....	John A. Haggerty, Rep.....	2,321	942	Ambrose Thompson, Dem.....	1,379
5	17,583	Door county.....	Henry Overbeck Jr., Rep.....	2,283	1,555	Thomas Vose, Dem.....	733
6	25,043	Dunn county.....	Albert R. Hall, Rep.....	3,014	1,846	Charles Townsend, Dem.....	1,168
						F. F. Vasey, Pro.....	143
						O. G. Kinney, Soc. Dem.....	2
7	22,719	Green county.....	A. Clark Dodge, Rep.....	2,892	1,011	Henry Hoehn, Dem.....	1,881
						Scattering.....	3
8	15,797	Green Lake county.....	William J. Middleton, Rep.....	1,865	253	Frank W. Teske, Dem.....	1,615
						George W. Morton, Ind.....	148
						Lorenzo Patterson, Pro.....	2
9	23,114	Iowa county.....	Bjorn Holland, Rep.....	3,118	1,216	Josephus Boety, Dem.....	1,902
10	17,466	Jackson county.....	E. A. Miller, Rep.....	2,622	1,900	John P. Parnly, Pro.....	202
11	20,629	Juneau county.....	John M. Barlow, Rep.....	2,848	1,181	C. T. Gansel, Dem.....	702
12	21,707	Kenosha county.....	S. Dwight Slade, Rep.....	3,038	909	Charles Niller, Dem.....	1,667
13	17,212	Kewaunee county.....	William Rogers, Dem.....	1,764	30	Adolph J. Burg, Dem.....	2,129
14	20,959	Lafayette county.....	Philo A. Orton, Rep.....	2,863	765	M. T. Parker, Rep.....	1,784
						J. H. Richers, Dem.....	2,098
						Jasper Dexter, Pro.....	145
15	30,822	Marinette county.....	Frederick M. Price, Rep.....	4,139	2,489	Frank Stock.....	1,650
16	28,103	Monroe county.....	Evan R. Jones, Rep.....	3,564	1,125	John Cremer, Dem.....	2,439
17	20,874	Oconto county.....	Henry Johnson, Rep.....	2,632	1,386	Peter D. Levy, Dem.....	1,246
18	16,363	Ozaukee county.....	Herman Schellenberg, Dem.....	1,673	94	Peter L. Pierron, Rep.....	1,589
19	23,943	Pierce county.....	Henry J. Park, Rep.....	3,154	2,018	William F. Gearing, Dem.....	1,076
						Milton A. Michaels, Pro.....	443
20	19,483	Richland county.....	John H. Babb, Rep.....	2,558	1,056	George E. Jamieson, Dem.....	1,502
						John Maly, Pro.....	259
21	26,830	St. Croix county.....	Henry Anderson, Rep.....	3,048	581	Peter C. Anderson, Dem.....	2,467
						Henry Kane, Pro.....	182
22	27,475	Shawano county.....	Jonas Swenholt, Rep.....	3,243	1,738	Henry R. McComb, Dem.....	1,505
23	23,114	Trempealeau county.....	Eugene F. Clark, Rep.....	3,356	2,131	Iver Eimon, Dem.....	1,225
24	28,357	Vernon county.....	Andrew H. Dahl, Rep.....	4,477	3,187	George E. Tate, Dem.....	1,290

25	23,589	Washington county	Philip G. Duerrwaechter, Rep.	2,578	35	William Hayes, Dem.	2,543
26	15,972	Waushara county	David Evans, Jr., Rep.	2,978	2,450	Fred B. Rawson, Dem.	528
27	25,865	Wood county	Frank A. Cady, Rep.	2,991	951	Joseph Mathews, Pro.	334
28	19,650	Adams and Marquette counties	John A. Henry, Rep.	3,838	1,474	Amos E. Gerwer, Dem.	2,040
29	26,792	Ashland and Iron counties	George P. Rossman, Rep.	3,939	1,603	William B. Graham, Dem.	2,564
30	23,506	Bayfield, Sawyer and Washburn counties.	William L. McCormick, Rep.	3,939		John J. Miles, Dem.	2,331
31	24,670	Buffalo and Popple counties	Charles W. Gilman, Rep.	3,193		No opposing candidate	
32	25,279	Burnett and Polk counties	Ole Erickson, Rep.	1,509		Nic Weimanly, Dem.	1,659
33	17,146	Flora, Forest and Langlade counties.	Leroy E. McGill, Rep.	3,490	3,722	John C. Kavanagh, Dem.	1,346
34	27,531	Lincoln and Taylor counties	Edward W. Whitson, Rep.	2,460	1,114	John McGraw, Dem.	2,829
35	22,910	Oncida, Price and Vilas Counties.	Nathan E. Lane, Rep.	3,556	527	Michael W. Ryan, Dem.	1,768
				4,714	2,946	Oscar F. Durwin, Dem.	1,427
						Griffith Davis, Pro.	1,638
36	23,372	Brown Co., 1st dist.	Willard E. Burdeau, Rep.	2,744	1,101	Paul V. Albright, Dem.	1,955
37	22,987	Brown Co., 2d dist.	Michael J. Flaherty, Dem.	2,200	245	Thomas Turriff, Rep.	1,242
38	13,850	Chippewa Co., 1st dist.	Joseph Meloney, Rep.	1,593	351	Angus J. McIlvray, Dem.	1,249
39	19,187	Chippewa Co., 2d dist.	John W. Thomas, Rep.	2,582	1,233	Thomas Emmerton, Dem.	1,235
40	15,117	Columbia Co., 1st dist.	George McMillan, Rep.	2,083	848	Leonard Kliementhagen, Dem.	105
41	16,004	Columbia Co., 2d dist.	Lynn N. Coapman, Rep.	2,480	1,346	Owen J. Owen, Pro.	1,134
42	25,532	Dane Co., 1st dist.	E. Ray Stevens, Rep.	3,468	899	Henry Sawyer, Dem.	156
43	21,266	Dane Co., 2d dist.	Ole K. Roe, Rep.	3,442	2,140	William H. Roberts, Pro.	2,569
44	22,037	Dane Co., 3d dist.	Herman Fesenfeld, Dem.	2,466	163	George W. Levis, Dem.	121
45	23,336	Dodge Co., 1st dist.	Henry R. Moldenhauer, Dem.	3,147	927	Charles H. Parr, Pro.	1,302
46	22,995	Dodge Co., 2d dist.	Josephus C. Williams, Dem.	2,637	50	Edwin Robbins, Dem.	3
47	18,040	Douglas Co., 1st dist.	Ervine L. Lenroot, Rep.	1,966	745	Ormond Gunderson, Ind.	2,803
48	18,295	Douglas Co., 2d dist.	Wallace W. Andrew, Rep.	3,260	2,147	Lewis H. Anderson, Rep.	1
49	15,790	Eau Claire Co., 1st dist.	John H. Young, Rep.	2,118	1,111	J. S. Meyers, Ind.	2,220
50	22,471	Eau Claire Co., 2d dist.	Charles A. Silkworth, Rep.	2,137	1,074	Peter Weber, Rep.	2,587
51	25,118	Fond du Lac Co., 1st dist.	Raphael Katz, Dem.	3,259	423	James Gamble, Rep.	107
52	18,959	Fond du Lac Co., 2d dist.	James Fenelon, Rep.	3,405	1,522	John C. Sherman, Pro.	1,221
53	18,959	Grant Co., 1st dist.	Delford S. Brunson, Rep.	2,958	1,478	Henry G. Hancock, Dem.	1,113
54	19,692	Grant Co., 2d dist.	Sherman E. Smalley, Rep.	2,645	856	Ezra E. Arner, Dem.	154
55	16,712	Jefferson Co., 1st dist.	George J. Kern, Dem.	2,031	425	Halvor Jorgenson, Ind.	1,007
56	18,077	Jefferson Co., 2d dist.	Lewis Benson, Dem.	2,118	83	George Ritzinger, Dem.	1,063
57	21,840	La Crosse Co., 1st dist.	George H. Ray, Rep.	2,734	926	Frank R. Lebenthal, Pro.	1,443
						Frank C. Blaisdell, Dem.	2,836
						Patrick Moriarty, Rep.	1,883
						H. Albert Knicke, Dem.	132
						Robert Paton, Pro.	1,480
						Jacob Bremmer, Dem.	182
						Thomas David Nagle, Pro.	1,789
						Morton Eastman, Dem.	93
						Erasmus Witherby, Pro.	1,656
						Gustav Buchheit, Rep.	2,025
						Lute B. Caswell, Jr., Rep.	111
						Urban P. Stair, Pro.	1,808
						Frank S. Walker, Dem.	92
						Charles M. Sanderson, Pro.	

VOTE FOR MEMBERS OF THE LEGISLATURE, 1900—ASSEMBLYMEN—Continued.

District Number.	Population, 1900.	Counties or parts thereof constituting the several assembly districts. (Apportionment of 1896.)	Elected Nov. 6, 1900, to two years' membership in the assembly.	Votes Received.	Plurality	Defeated Candidates.	Votes Received.
58	21,157	La Crosse Co., 2d dist.....	Andrew C. Hansen, Rep.....	2,482	578	David D. Samuels, Dem.....	1,903
59	22,086	Manitowoc Co., 1st district.....	Joseph Willot, Jr., Rep.....	2,435	341	Horace G. Willey, Pro.....	111
60	20,175	Manitowoc Co., 2d dist.....	Jonas Gagnon, Dem.....	2,218	454	Fred Schock, Dem.....	2,094
61	21,595	Marathon Co., 1st dist.....	Alfred Cook, Dem.....	2,069	4	Fred Luebke, Soc. Dem.....	28
62	21,697	Marathon Co., 2d dist.....	Herman Miller, Rep.....	2,538	717	William A. Schmidt, Rep.....	1,764
63	22,080	Milwaukee Co., 1st dist.....	Francis B. Keene, Rep.....	2,434	38	Henry Goeres, Soc. Dem.....	129
64	20,588	Milwaukee Co., 2d dist.....	Maurice A. McCabe, Dem.....	2,549	363	G. A. Vandercook, Rep.....	2,085
65	22,024	Milwaukee Co., 3d dist.....	Levi A. Minor, Rep.....	2,363	768	John Miller, Dem.....	1,821
66	22,346	Milwaukee Co., 4th dist.....	August Zinn, Rep.....	2,865	935	Otto Gunderman, Soc. Lab.....	39
67	23,247	Milwaukee Co., 5th dist.....	Fred Esau, Dem.....	2,220	38	Thomas F. Ramsey, Dem.....	2,446
68	27,578	Milwaukee Co., 6th dist.....	Francis M. Eline, Dem.....	2,705	110	David White, Soc. Dem.....	100
69	18,908	Milwaukee Co., 7th dist.....	Frederick Hartung, Rep.....	2,912	1,941	Michael Laffey, Rep.....	2,186
70	19,332	Milwaukee Co., 8th dist.....	Reinhold F. Thiessenhusen, Rep.	2,411	835	Fred Weingard, Soc. Dem.....	284
71	17,653	Milwaukee Co., 9th dist.....	John C. Karel Dem.....	1,591	89	E. C. Notbohm, Ind.....	101
72	17,024	Milwaukee Co., 10th dist.....	George Rankl, Rep.....	1,740	508	William W. Scott, Dem.....	1,595
73	21,903	Milwaukee Co., 11th dist.....	Herman Pomrening, Rep.....	1,805	254	George Landwehr, Soc. Dem.....	164
74	37,083	Milwaukee Co., 12th dist.....	Charles Barker, Rep.....	3,505	1,264	Max W. Nohl, Dem.....	1,930
75	17,026	Milwaukee Co., 13th dist.....	Henry J. Soltwedel, Rep.....	1,623	391	Carl Barkmann, Soc. Dem.....	216
76	20,657	Milwaukee Co., 14th dist.....	August M. Gawin, Dem.....	2,013	1,141	Thomas J. Borland, Rep.....	2,182
77	20,613	Milwaukee Co., 15th dist.....	John E. Norton, Rep.....	1,933	858	Henry A. Protovi, Soc. Dem.....	357
						Richard B. Ramien, Rep.....	2,595
						Emil Fischer, Soc. Dem.....	267
						Peter J. Mackedon, Dem.....	971
						Gottfried Schloemer, Dem.....	1,576
						Fred H. Laist, Soc. Dem.....	213
						Ben. Van Echten, Rep.....	1,502
						John Hayman, Soc. Dem.....	405
						Anthony C. G. De Heus, Dem..	1,232
						Frank J. Kreil, Soc. Dem.....	3-8
						Adam J. Knapp, Dem.....	1,551
						Fred Schoen, Soc. Dem.....	343
						William A. Yunker, Dem.....	2,241
						Charles A. Blodgett, Soc. Dem.	1,040
						Ernest Leidel, Dem.....	1,232
						Henry Harbicht, Soc. Dem.....	271
						Constantine Matuszewski, Rep.	872
						Jacob Reidenbach, Soc. Dem...	129
						Henry C. Chase, Dem.....	1,080
						Jacob Heller, Jr., Soc. Dem....	398

78	22,068	Outagamie Co., 1st dist.....	Warren L. Root, Rep.....	2,421	319	David Zehner, Dem.....	2,102
79	24,179	Outagamie Co., 2d dist.....	David Hodgins, Rep.....	2,574	368	Luther Lindauer, Dem.....	2,205
80	15,809	Portage Co., 1st dist.....	William F. Collins, Dem.....	1,736	422	August Oesterle, Rep.....	1,314
81	13,674	Portage Co., 2d dist.....	Fred J. Frost, Rep.....	1,953	988	John Frederick, Dem.....	965
82	24,807	Racine Co., 1st dist.....	John W. Owen, Rep.....	3,351	1,150	J. H. Korzilius, Dem.....	2,201
						W. Cahoon, Pro.....	171
83	20,837	Racine Co., 2d dist.....	George Ela, Rep.....	2,372	551	E. F. Rakow, Dem.....	1,821
						W. E. Tucker, Pro.....	121
84	16,218	Rock Co., 1st dist.....	Charles L. Valentine, Rep.....	2,064	714	William Bronkman, Dem.....	1,350
						William J. Knights, Pro.....	93
85	16,329	Rock Co., 2d dist.....	Almeron Eagor, Rep.....	2,670	1,759	Daniel Rodgers, Dem.....	911
						John Stockman, Pro.....	170
86	18,656	Rock Co., 3d dist.....	Halvor Cleophas, Rep.....	3,411	741	John Burns, Dem.....	819
						James B. Smith, Pro.....	137
87	16,905	Sauk Co., 1st dist.....	Franklin Johnson, Rep.....	2,243	1,011	Thomas W. English, Dem.....	1,232
						Orlando E. Stone, Pro.....	148
88	16,101	Sauk Co., 2d dist.....	Evan W. Evans, Dem.....	1,835	282	James A. Stone, Rep.....	1,553
						Henry B. Hemmerly, Pro.....	104
89	17,907	Sheboygan Co., 1st dist.....	Martin O. Galloway, Rep.....	1,871	393	Carl Zillier, Dem.....	1,478
						Edward Mahanke, Soc. Dem.....	512
90	16,681	Sheboygan Co., 2d dist.....	George Spratt, Rep.....	1,736	301	Henry S. Klemms, Dem.....	1,462
						L. F. Muir, Soc. Dem.....	282
91	15,757	Sheboygan Co., 3d dist.....	Henry Krumrey, Rep.....	2,097	725	Jerry J. Crosby, Dem.....	1,372
						John A. Zinkgraf, Soc. Dem.....	36
92	13,634	Walworth Co., 1st dist.....	Everett E. Dow, Rep.....	2,345	1,385	Oscar Hansen, Dem.....	960
						George J. Kyle, Pro.....	136
93	15,625	Walworth Co., 2d dist.....	Albert E. Smith, Rep.....	2,674	1,834	James E. Gaffney, Dem.....	840
						James Hague, Pro.....	166
94	18,057	Waukesha Co., 1st dist.....	James Johnston, Rep.....	2,491	808	John Schmidt, Dem.....	1,683
						Henry R. Adams, Pro.....	129
95	17,172	Waukesha Co., 2d dist.....	Roderick Ainsworth, Rep.....	2,513	1,069	Charles W. Dorse, Dem.....	1,444
						M. A. Schmoyer, Pro.....	112
96	16,337	Waupaca Co., 1st dist.....	Emil H. Steiger, Rep.....	2,924	2,285	Henry Hanna, Dem.....	639
						Edwin T. Mather, Pro.....	180
97	15,278	Waupaca Co., 2d dist.....	Andrew Jensen, Rep.....	2,245	1,409	John Hoffman, Dem.....	836
98	20,317	Winnebago Co., 1st dist.....	Herman E. Manuel, Rep.....	2,339	123	F. Badger Ives, Dem.....	2,216
						Arthur C. Smith, Pro.....	95
99	18,698	Winnebago Co., 2d dist.....	Edwin A. Williams, Rep.....	2,156	99	William H. Hesse, Dem.....	2,057
						John T. Davis, Pro.....	80
100	19,210	Winnebago Co., 3d dist.....	Christian Sarau, Rep.....	2,659	984	William F. Faber, Dem.....	1,675
						Wesley Mott, Pro.....	14

STATISTICAL LIST OF MEMBERS OF THE STATE SENATE, SESSION OF 1901.

Dist. No.	Name.	Politics.	Counties, or Parts of Counties Represented.	P. O. Address.	Occupation.	Nativity.	Term expires.	Age.	Came to State.	Years in Legislature.
5	Anson, Frank A.....	R.	Part of Milwaukee.....	Milw., 1621 Grand Av.	Wholesale grocer....	New York....	1902	57	1868	1895-7-9-01.
27	Bissell, William G.....	R.	Columbia and Sauk.....	Lodi.....	Merchant.....	New York....	1902	44	1866	1899, 01.
16	Burns, Edward E.....	R.	Grant and Iowa.....	Platteville.....	Lawyer.....	Illinois.....	1901	43	1858	1901.
6	Devos, William H.....	R.	Part of Milwaukee.....	Milw., 604-17th St..	Coal dealer.....	Wisconsin....	1904	43	1857	1897, 99, 01.
7	Eaton, Barney A.....	R.	Part of Milwaukee.....	Cudahy.....	Horticulturist.....	Wisconsin....	1902	48	1853	1895-7-9-01.
9	Fearne, Thomas.....	R.	Adams, Marquette, Wau- shara and Wood.	Coloma Station.....	Farmer.....	Canada.....	1902	55	1855	1899, 01.
32	Gavency, John C.....	R.	La Crosse, Trempealeau.	Arcadia.....	Lawyer.....	Wisconsin...	1904	37	1863	1901.
4	Green, J. Herbert.....	R.	Part of Milwaukee.....	Milw., 1218-2d St..	Merchant.....	Wisconsin...	1901	40	1860	1897, 99, 01.
2	Hagemeister, Henry.....	R.	Brown and Oconto.....	Green Bay.....	Brewer.....	Wisconsin...	1901	46	1855	1893, 95, 01.
23	Harris, John H.....	R.	Walworth and part of Jefferson.	Elkhorn.....	Manufacturer.....	New York....	1902	45	1879	1899, 01.
21	Hatton, William H.....	R.	Portage and Waupaca..	New London.....	Lumberman.....	New York....	1902	40	1873	1899, 01.
13	Jacobs, Michael A.....	D.	Dodge.....	Beaver Dam.....	Lumber and coal.....	Wisconsin...	1902	41	1860	1899, 01.
33	Jones, Alfred M.....	R.	Washington, Waukesha.	Waukesha.....	Pres. Min. Sprng. Co.	New Hamp's'e	1902	64	1894	1899, 01.
15	Knudson, Norman A.....	R.	Calumet, Manitowoc.....	Manitowoc.....	Clerk.....	Wisconsin...	1902	27	1874	1899, 01.
25	Kreutzor, Andrew L.....	R.	Clark and Marathon.....	Wausau.....	Lawyer.....	Wisconsin...	1902	38	1863	1899, 01.
17	Martin, Harry C.....	R.	Green, Lafayette and part of Rock.	Darlington.....	Lawyer.....	Wisconsin...	1902	47	1854	1895, 99, 01.
24	McDonough, Frank...	R.	Buffalo, Eau Claire and Pepin.	Eau Claire.....	Manufacturer.....	Canada.....	1904	54	1863	1893, 01.
31	McGillivray, James J..	R.	Jackson, Juneau, Monr'e	Black River Falls...	Architect and man'fr	Canada.....	1902	53	1866	1891-3-5-7-9-01
26	Miller, George P.....	R.	Dane.....	Madison.....	Manufacturer.....	Wisconsin...	1904	33	1868	1901.
11	Mills, Edgar G.....	R.	Burnett, Douglas, Polk.	West Superior.....	Lawyer.....	Wisconsin...	1902	41	1860	1893, 99, 01.
13	Morse, Elmer D.....	R.	P'd du Lac, Green Lake.	Princeton.....	Banker and merch't.	New York....	1901	57	1847	1901.
10	Mosher, Orville W.....	R.	Pierce and St. Croix...	New Richmond.....	Grain dealer.....	Wisconsin...	1904	48	1853	1899, 01.
28	Munson, Oliver G.....	R.	Crawf'd Rich'd, Vernon	Viroqua.....	Editor and publisher	Iowa.....	1901	45	1876	1897, 99, 01.
12	O'Neil, William.....	R.	Ashland, Barron, Bayf'd Iron, Sawyer, Washb'n	Washburn.....	Merchant.....	Wisconsin...	1904	53	1848	1893, 95, 01.
3	Reynolds, John F.....	R.	Kenosha and Racine...	Genoa Junction.....	Farmer.....	Wisconsin...	1902	46	1852	1895-7-9-01.
30	Riordan, Daniel E.....	R.	Florence, Forest, Lang- lade, Lincoln, Oneida, Price, Taylor, Vilas.	Eagle River.....	Lawyer.....	Wisconsin...	1904	37	1863	1897, 99, 01.
8	Roehr, Julius E.....	R.	Part of Milwaukee.....	Milw., 140 Reed St..	Lawyer.....	New York....	1904	41	1873	1897, 99, 01.
1	Stebbins, DeWayne.....	R.	Door, Kewaunee, Mari- nette.	Algoma.....	Banker and publish'r	New York....	1902	66	1835	1873-95-7-9-01.
23	Stout, James H.....	R.	Chippewa and Dunn...	Menomonie.....	Lumberman.....	Iowa.....	1902	52	1889	1895-7-9-01.
19	Weed, Henry I.....	D.	Winnebago.....	Oshkosh.....	Lawyer.....	New York....	1902	40	1865	1899, 01.
22	Whitehead, John M.....	R.	P'ts of Rock and Jeffers'n	Janesville.....	Lawyer.....	Illinois.....	1901	49	1833	1897, 99, 01.
11	Willy, T. A.....	R.	Outagamie, Shawano...	Appleton.....	Grain dealer.....	England.....	1904	56	1866	1899, 01.
20	Wolf, George W.....	R.	Ozaukee and Sheboygan	Rhine.....	Farmer.....	Wisconsin...	1904	53	1848	1835, 97, 01.

STATISTICAL LIST OF MEMBERS OF THE ASSEMBLY, SESSION OF 1901.

Dist. No.	Name.	Politics.	Counties or Parts of Counties Represented.	P. O. Address.	Occupation.	Nativity.	Age.	Came to State.	Years in Legislature.
95	Ainsworth, Roderick..	R.	Waukesha, 2d dist....	Merton.....	Farmer.....	Illinois.....	59	1844	1901.
21	Anderson, Henry.....	R.	St. Croix.....	Baldwin.....	Lawyer.....	Norway.....	45	1873	1901.
48	Andrew, Wallace W....	R.	Douglas, 2d dist.....	South Superior...	Manufacturer...	Wisconsin...	50	1850	1901.
20	Babb, John H.....	R.	Richland.....	Sabin.....	Farmer.....	Wisconsin...	34	1867	1901.
74	Barker, Charles.....	R.	Milwaukee, 12th dist..	691, 28th St. Milw.	Justice.....	England.....	51	1846	1901.
11	Barlow, John M.....	R.	Juneau.....	New Lisbon.....	Merchant.....	Massachusetts..	63	1836	1899, 01.
56	Benson, Lewis.....	D.	Jefferson, 2d dist....	Oakland.....	Farmer.....	Wisconsin.....	51	1850	1899, 01.
53	Brunson, Delford S....	R.	Grant, 1st dist.....	Fennimore.....	Farmer.....	Wisconsin.....	42	1858	1901.
35	Burdeau, Willard E....	R.	Brown, 1st dist.....	Flintville.....	Farmer.....	New York.....	41	1868	1901.
27	Cady, Frank A.....	R.	Wood.....	Marshfield.....	Lawyer.....	Wisconsin.....	42	1858	1901.
23	Clark, Eugene F.....	R.	Trompealeau.....	Galesville.....	Banker.....	Maine.....	50	1851	1901.
86	Cleophas, Halvor.....	R.	Rock, 3d dist.....	Beloit.....	Farmer.....	Norway.....	58	1843	1901.
41	Coopman, Lynn N.....	R.	Columbia, 2d dist....	Wycocna.....	Merchant.....	Wisconsin.....	40	1860	1901.
80	Collins, William F....	D.	Portage, 1st dist....	Stevens Point....	Lawyer.....	Wisconsin.....	31	1869	1901.
61	Cook, Alfred.....	D.	Marathon, 1st dist...	Unity.....	Farmer.....	Canada.....	50	1854	1901.
24	Dahl, Andrew H.....	R.	Vernon.....	Westby.....	Merchant.....	Wisconsin.....	42	1859	1899, 01.
7	Dodge, A. Clark.....	R.	Green.....	Monroe.....	Lumber dealer...	Vermont.....	67	1855	1899, 01.
92	Dow, Everett E.....	R.	Walworth, 1st dist...	La Grange.....	Farmer.....	Wisconsin.....	47	1853	1901.
25	Duerwaechter, Philip	R.	Washington.....	South Germantown	Merchant.....	Germany.....	53	1837	1901.
85	Bager, Almeron.....	R.	Rock, 2d dist.....	Eausville.....	Retired Farmer...	New York.....	62	1851	1901.
83	Ela, George.....	R.	Racine, 2d dist.....	Rochester.....	Dairyman.....	Wisconsin.....	33	1868	1899, 01.
68	Eline, Francis M.....	D.	Milwaukee, 6th dist..	547 O'kl'd av. Milw.	Lawyer.....	Wisconsin.....	30	1871	1899, 01.
32	Erickson, Ole.....	R.	Burnett and Polk....	Grantsburg.....	Farmer-Merchant...	Sweden.....	36	1891	1901.
67	Esau, Fred.....	D.	Milwaukee, 5th dist..	479 Reed St. Milw.	Druggist.....	Wisconsin.....	48	1852	1901.
26	Evans, David, Jr.....	R.	Waushara.....	Berlin.....	Farmer.....	North Wales...	53	18 3	1899, 01.
88	Evans, Evan W.....	D.	Sauk, 2 1 dist.....	Spring Green.....	Farmer.....	Wales.....	52	1849	1901.
52	Fenelon, James.....	R.	Pond du Lac, 2d dist..	Ripon.....	Farmer.....	Ireland.....	54	1830	1901.
44	Fesenfield, Herman...	D.	Dane, 3d dist.....	Black Earth.....	Merchant.....	Wisconsin.....	46	1854	1901.
37	Flaherty, Michael J...	D.	Brown, 2d dist.....	Stark.....	Livestock dealer...	Wisconsin.....	39	1862	1899, 01.
81	Frost, Josiah F.....	R.	Portage, 2d dist.....	Almond.....	Farmer.....	Wisconsin.....	43	1855	1899, 01.
60	Gagnon, Jonas.....	D.	Manitowoc, 2d dist...	Two Rivers.....	Manufacturer.....	Canada.....	55	1845	1899, 01.
89	Galaway, Martin O....	R.	Sheboygan, 1st dist..	Sheboygan.....	Merchant.....	Wisconsin.....	39	1862	1899, 01.
76	Gawin, August M.....	D.	Milwaukee, 14th dist..	823 Wind Lake Av., Milwaukee.	Manufacturer.....	Germany.....	32	1872	1877, 99, 01.
31	Gilman, Charles W....	R.	Buffalo and Pepin...	Mondovi.....	Lawyer.....	Wisconsin.....	39	1832	1901.
4	Haggerty, John A....	R.	Crawford.....	Ferryville.....	Merchant.....	New Jersey.....	59	1866	1901.
6	Hall, Albert R.....	R.	Dunn.....	Knapp.....	Farmer.....	Vermont.....	60	1880	1891-3-5-7-9, 01.
58	Hanson, Andrew C....	R.	La Crosse, 2d dist....	Mindoro.....	Merchant.....	Norway.....	55	1836	1901.

STATISTICAL LIST OF MEMBERS OF THE ASSEMBLY, SESSION OF 1901—Continued.

Dist. No.	Name.	Politics	Counties or Parts of Counties Represented.	P. O. Address.	Occupation.	Nativity.	Age.	Came to State.	Years in Legislature.
69	Hartung, Fred	R.	Milwaukee, 7th dist.	Wauwatosa	Farmer	Wisconsin	44	1857	1899, 01.
28	Henry, John A.	R.	Adams and Marquette.	Easton	Farmer-Merchant	New York	55	1830	1901.
79	Hodgins, David	R.	Outagamie, 2d dist.	Hortonville	Farmer	Canada	51	1865	1901.
97	Holland, Bjorn	R.	Iowa	Hollandale	Livestock dealer	Norway	60	1846	1899, 01.
87	Jensen, Andrew	R.	Waupaca, 2d dist.	New London	Lumberman	Denmark	49	1867	1897, 99, 01.
17	Johnson, Franklin	R.	Sauk, 2d dist.	Baraboo	Insurance	Wisconsin	52	1849	1901.
81	Johnson, Henry	R.	Oconto	Suring	Farmer	Denmark	46	1873	1901.
94	Johnston, James	R.	Waukesha, 1st dist.	Mukwonago	Merchant	Wisconsin	55	1845	1899, 01.
16	Jones, Evan B.	R.	Monroe	Sparta	Retired	South Wales.	60	1849	1901.
71	Karel, John C.	D.	Milwaukee, 9th dist.	805 Walnut St., Mil	Lawyer	Nebraska	28	1874	1901.
51	Katz, Raphael	D.	Fond du Lac, 1st dist.	Fond du Lac	Merchant	Germany	60	1867	1901.
63	Keene, Francis B.	R.	Milwaukee, 1st dist.	301 Ogden Av., Mil.	Journalist	Wisconsin	44	1856	1899, 01.
55	Kern, George J.	D.	Jefferson, 1st dist.	Rome	Farmer	Wisconsin	50	1850	1901.
91	Krumrey, Henry	R.	Sheboygan, 3d dist.	Plymouth	Farmer	Wisconsin	49	1852	1901.
35	Lane, Nathan E.	R.	Oneida, Price, Vilas.	Phillips	Insurance	Wisconsin	38	1862	1901.
47	Lenroot, Ervine L.	R.	Douglas, 1st dist.	West Superior	Lawyer	Wisconsin	31	1869	1901.
64	McCabe, Maurice A.	D.	Milwaukee, 2d dist.	94, 7th St., Milwaukee.	Lawyer	Wisconsin	28	1872	1901.
2	McComb, Isaac N.	D.	Calumet.	Brillion	Physician	Wisconsin	50	1850	1901.
30	McCormick, Wm. L.	R.	Bayfield, Sawyer, Washburn.	Hayward	Bank Cashier	Minnesota	24	1882	1901.
33	McGill, Leroy E.	R.	Florence, Forest, Langlade.	Florence	Lawyer	Wisconsin	32	1863	1901.
40	McMillan, George	R.	Columbia, 1st dist.	Arlington	Merchant.	Scotland.	64	1851	1901.
98	Manuel, Herman E.	R.	Winnebago, 1st dist.	Oshkosh	Retired.	Wisconsin	52	1849	1901.
38	Meloney, Joseph	R.	Chippewa, 1st dist.	Bloomer	Farmer.	Wisconsin	37	1864	1901.
8	Middleton, William J.	R.	Green Lake.	Berlin	Lawyer	Michigan	29	1868	1899-01.
10	Miller, Edwin E.	R.	Jackson	Hixton	Merchant.	Illinois.	44	1867	1901.
62	Miller, Herman	R.	Marathon, 2d dist.	Wausau	Retired.	Germany	77	1856	1901.
65	Miner, Levi A.	R.	Milwaukee, 3d dist.	South Milwaukee.	Publisher.	Pennsylvania	46	1884	1901.
45	Moldenhauer, H. R.	D.	Dodge, 1st dist.	Lebanon	Merchant.	Wisconsin	45	1855	1901.
77	Norton, John E.	R.	Milwaukee, 14th dist.	Route 1, Station B, Milwaukee.	Lawyer	Nebraska	28	1874	1901.
14	Orton, Philo A.	R.	Lafayette.	Darlington	Lawyer	New York	64	1850	1899-01.
5	Overbeck, Henry Jr.	R.	Door.	Sturgeon Bay	Insurance	New York	48	1854	1897-99-01.
82	Owen, John W.	R.	Racine, 1st dist.	Racine	Lawyer	Wisconsin	38	1862	1901.
19	Park, Harry J.	R.	Pierce.	Spring Valley	Merchant.	Wisconsin	32	1868	1901.
73	Pomrening, Herman	R.	Milwaukee, 11th dist.	569 Mitchell St., Milwaukee.	Saioonkeeper	Germany	38	1871	1901.

15	Price, Frederick M....	R.	Marinette.....	Peshtigo.....	Farmer.....	Wisconsin.....	42	1858	1901
72	Rankl, George.....	R.	Milwaukee, 10th dist..	1327 Lloyd St, Milwaukee.	Painter.....	Wisconsin.....	33	1867	1901
1	Rasmussen, Kapp E....	R.	Barron.....	Rice Lake.....	Lawyer.....	Denmark.....	41	1837	1899-01.
57	Ray, George H.....	R.	La Crosse, 1st dist....	La Crosse.....	Banker.....	New Brunswick..	53	1878	1895-7-9-01.
43	Roe, Ole K.....	R.	Dane, 2d dist.....	Stoughton.....	Farmer.....	Wisconsin.....	49	1851	1901.
13	Rogers, William.....	D.	Kewaunee.....	Kewaunee.....	County Clerk 12 years..	New Brunswick..	62	1850	1882-1901.
78	Root, Warren L.....	R.	Outagamie, 1st dist...	Appleton, R.R. No. 2	Farmer.....	New York.....	64	1858	1901.
29	Rossman, George P....	R.	Ashland and Iron.....	Ashland.....	Lawyer.....	Wisconsin.....	41	1859	1901.
100	Saran, Christian.....	R.	Winnebago, 3d dist...	Oshkosh.....	Lawyer.....	Germany.....	62	1848	1899, 01.
18	Schellenberg, Herm....	D.	Ozaukee.....	Horns Corners.....	Merchant.....	Germany.....	58	1859	1895-7, 01.
50	Silkworth, Charles A..	R.	Eau Claire, 2d dist...	Osseo.....	Farmer.....	Wisconsin.....	38	1862	1901.
12	Slade, S. Dwight.....	R.	Kenosha.....	Slade's Corners....	Farmer.....	Wisconsin.....	52	1849	1899, 01.
54	Smalley, Sherman E..	R.	Grant, 2d dist.....	Cuba City.....	Lawyer.....	Illinois.....	34	1863	1901.
93	Smith, Albert E.....	R.	Wauwatosa, 2d dist...	Delavan.....	Mining Engineer....	New York.....	61	1850	1901.
75	Soltwedel, Henry J....	R.	Milwaukee, 13th dist..	936-2d St. Mil.	Barber.....	Germany.....	42	1863	1899, 01.
90	Spratt, George.....	R.	Sheboygan, 2d dist...	Sheboygan Falls....	Manufacturer.....	England.....	56	1837	1887, 01.
96	Steiger, Emil H.....	R.	Waupaca, 1st dist....	Fremont.....	Lumberman.....	Wisconsin.....	30	1871	1899, 01.
42	Stevens, E. Ray.....	R.	Dane 1st dist.....	Madison.....	Lawyer.....	Illinois.....	31	1877	1901.
3	Sturdevant, Lafay M..	R.	Clark.....	Neillsville.....	Lawyer.....	Pennsylvania....	45	1855	1899, 01.
22	Swenholt, Jonas.....	R.	Shawano.....	Shawano.....	Real Estate Dealer...	Wisconsin.....	45	1855	1901.
70	Thiessenhusen, R. F..	R.	Milwaukee, 8th dist...	325-16th Ave. Mil.	Contractor.....	Wisconsin.....	37	1864	1899, 01.
39	Thomas, John W.....	R.	Chippewa, 2d dist...	Chippewa Falls....	Dairyman.....	Wales.....	55	1857	1895-7-9, 01.
84	Valentine, Charles L..	R.	Rock, 1st dist.....	Janesville.....	Title Abstractor.....	New York.....	54	1849	1901.
34	Whitson, Edward W....	R.	Lincoln and Taylor...	Tomahawk.....	Lumberman.....	New York.....	49	1851	1901.
99	Williams, Edwin A....	R.	Winnebago, 2d dist...	Neenah.....	Insurance.....	Wisconsin.....	54	1847	1899, 01.
46	Williams, Joseph C....	D.	Dodge, 2d dist.....	Fox Lake.....	Farmer.....	Wisconsin.....	40	1860	1901.
59	Willott, Joseph, Jr..	R.	Manitowoc, 1st dist...	Manitowoc.....	Manufacturer.....	England.....	46	1872	1899, 01.
49	Young, John H.....	R.	Manitowoc, 1st dist...	Eau Claire.....	Lumberman.....	Illinois.....	44	1858	1901.
66	Zinn, August.....	R.	Milwaukee, 4th dist...	2629 Prairie St. Mil.	Manufacturer.....	Wisconsin.....	42	1859	1899, 01.

STANDING COMMITTEES OF THE SENATE.

	Judiciary.		Public Lands.
Senators	Kreutzer, chairman; Roehr, Riordan, Whitehead, Mills, Martin, Gaveney, Burns, Weed.	Senators	Hagemeister, chairman; Knudsen, Kreutzer.
	State Affairs.		Public Health.
Senators	Jones, chairman; Munson, Harris, Hatton, O'Neil.	Senators	Eaton, chairman; Miller, Willy.
	Banks and Insurance		Military Affairs.
Senators	Roehr, chairman; Green, Munson, Morse, Stebbins.	Senators	Knudsen, chairman; Burns, O'Neil, Anson, McGillivray.
	Railroads.		Privileges and Elections.
Senators	Harris, chairman; Reynolds, Eaton, Willy, Anson, McDonough, Devos, Gaveney, Jacobs.	Senators	Hatton, chairman; Jones, Miller, Whitehead, Martin.
	Education.		Legislative Expenses.
Senators	Stout, chairman; Hatton, Martin, Bissell, Burns.	Senators	Willy, chairman; Anson, Morse.
	Manufactures and Labor.		Federal Relations.
Senators	Anson, chairman; Bissell, Jacobs, Miller, Mosher.	Senators	Martin, chairman; Wolf, Bissell.
	Assessment and Collection of Taxes.		Agriculture.
Senators	Whitehead, chairman; Riordan, Wolf, Green, Mills.	Senators	Reynolds, chairman; Fearne, Harris, Eaton, Kreutzer.
	Corporations.		Roads and Bridges.
Senators	Devos, chairman; Green, Reynolds, Stebbins, Weed.	Senators	O'Neil, chairman; Kreutzer, Burns.
	Town and County Organization.		Engrossed Bills.
Senators	Riordan, chairman; Fearne, O'Neil.	Senators	Miller, chairman; Devos, McDonough.
			Enrolled Bills.
		Senators	Fearne, chairman; Roehr, Hatton
			Bills on Third Reading.
		Senators	Gaveney, chairman; Mosher, Jacobs.

STANDING COMMITTEES OF THE ASSEMBLY.

Judiciary.

Messrs. P. A. Orton, chairman;
L. M. Sturdevant,
George Ela,
S. E. Smalley,
J. W. Owen,
I. L. Lenroot,
Chas. W. Gilman,
Geo. P. Rossman,
F. A. Cady,
W. L. McCormick,
F. M. Eline.

State Affairs.

Messrs. K. E. Rasmussen, chairman;
J. M. Barlow,
W. L. Root,
Ole Erickson,
H. Krumrey,
Jos. Meloney,
E. W. Evans.

Cities.

Messrs. F. B. Keene, chairman;
C. Sarau,
A. C. Dodge,
Geo. McMillan,
C. L. Valentine,
Geo. Spratt,
H. Pomrening,
W. W. Andrew,
Alfred Cook.

Finance, Banks and Insurance.

Messrs. E. A. Williams, chairman;
N. E. Lane,
Chas. Barker,
E. A. Miller,
C. A. Silkworth,
A. Eager,
I. N. McComb.

Railroads.

Messrs. J. W. Thomas, chairman;
Jos. Willott, Jr.,
M. O. Galaway,
S. D. Slade,
R. F. Thiessenhusen,
H. J. Soltwedel,
A. C. Hanson,
L. N. Coapman,
E. R. Jones,
Henry Anderson,
M. J. Flaherty.

Education.

Messrs. James Johnston, chairman;
A. Jensen,
E. A. Williams,
Franklin Johnson,
H. Krumrey,
George McMillan,
Raphael Katz.

Manufactures.

Messrs. R. F. Thiessenhusen, chairman;
Geo. P. Rossman,
A. Eager,
J. W. Owen,
W. L. McCormick,
A. M. Gawin,
Wm. Rogers.

Assessment and Collection of Taxes.

Messrs. A. R. Hall, chairman;
E. Ray Stevens,
F. J. Frost,
August Zinn,
D. B. Brunson,
N. E. Lane,
M. A. McCabe.

Corporations.

Messrs. L. M. Sturdevant, chairman;
A. R. Hall,
A. C. Hansen,
D. B. Brunson,
James Fenelon,
D. Hodgins,
A. M. Gawin.

Town and County Organization.

Messrs. W. J. Middleton, chairman;
F. A. Cady,
LeRoy E. McGill,
Henry Johnson,
D. Hodgins.

Public Lands.

Messrs. David Evans, Jr., chairman;
Ole Erickson,
E. W. Whitson,
J. Swenholt,
J. C. Williams.

Military Affairs.

Messrs. A. C. Dodge, chairman;
J. H. Young,
I. L. Lenroot,
Geo. Rankl,
S. E. Smalley,
LeRoy E. McGill,
J. C. Karel.

Public Health and Sanitation.

Messrs. Jos. Willott, Jr., chairman;
David Evans, Jr.,
E. W. Whitson,
Geo. Spratt,
Fred Esau.

Legislative Expenditures.

Messrs. M. O. Galaway, chairman;
H. Miller,
H. J. Soltwedel,
W. E. Burdeau,
H. E. Manuel.

Privileges and Elections.

Messrs. E. H. Steiger, chairman;
E. Ray Stevens,
W. W. Andrew,
W. J. Middleton,
L. N. Coapman,
John A. Henry,
J. C. Karel.

Federal Relations.

Messrs. C. Sarau, chairman;
Fred Hartung,
John H. Babb,
E. E. Dow,
P. G. Duerrwaechter.

Roads and Bridges.

Messrs. F. J. Frost, chairman,
Ole K. Roe,
W. E. Burdeau,
Fred M. Price,
Geo. J. Kern.

Agriculture.

Messrs. B. Holland, chairman;
R. Ainsworth,
Jos. Meloney,
John H. Babb,
E. E. Dow,
P. G. Duerrwaechter,
Lewis Benson.

Ways and Means.

Messrs. Henry Overbeck, Jr., chairman;
I. H. Young,
H. Cleophas,
Franklin Johnson,
H. Schellenberg.

Lumber and Mining.

Messrs. A. E. Smith, chairman;
Henry Johnson,
W. L. Root,
H. Pomrening,
E. H. Steiger.

Public Improvements.

Messrs. E. F. Clark, chairman;
B. Holland,
E. R. Jones,
John E. Norton,
Fred M. Price.

Dairy and Food:

Messrs. S. D. Slade, chairman;
J. W. Thomas,
John E. Norton,
Jas. Fenelon,
John A. Henry,
John A. Haggerty,
H. Miller,
J. Swenholt,
H. R. Moldenhauer.

Engrossed Bills.

Messrs. J. M. Barlow, chairman;
J. A. Haggerty,
Chas. Barker,
C. A. Silkworth,
H. J. Park.

Enrolled Bills.

Messrs. Andrew Jensen, chairman;
James Johnston,
E. A. Miller,
L. A. Miner,
K. E. Rasmussen.

Bills on Third Reading.

Messrs. Geo. Ela, chairman;
F. B. Keene,
C. W. Gilman,
Henry Anderson,
Wm. Rogers.

JOINT COMMITTEES.

SENATE.**Claims.**

Senators Mills, chairman;
Hagemeister,
Mosher.

Charitable and Penal Institutions.

Senators Stebbins, chairman;
Bissell,
Wolff.

Printing.

Senators Munson, chairman;
Morse.

Fish and Game.

Senators Green, chairman;
Knudson,
Hagemeister.

Forestry and Lumber.

Senators McDonough, chairman;
Stout,
Riordan.

ASSEMBLY.**Claims.**

Messrs. Fred Hartung, chairman;
E. F. Clark,
H. E. Manuel,
A. E. Smith,
W. F. Collins.

Charitable and Penal Institutions.

Messrs. A. H. Dahl, chairman;
Geo. Rankl,
R. Ainsworth,
H. Cleophas,
H. Fesenfeld.

Printing.

Messrs. Ole K. Roe, chairman;
L. A. Miner,
A. H. Dahl.

Fish and Game.

Messrs. August Zinn, chairman;
Henry Overbeck, Jr.,
C. L. Valentine,
H. J. Park,
Jonas Gagnon.

Forestry and Lumber.

Messrs. Ole Erickson, chairman;
J. H. Young,
E. W. Whitson,
L. E. McGill,
M. J. Flaherty.

JOINT SPECIAL COMMITTEE ON APPORTIONMENT.**Senate.**

Senators Riordan, chairman;
Mills,
McGillivray,
Jones,
Stebbins,
Anson,
Bissell,
Whitehead,
Munson,
Weed.

Assembly.

Messrs. Ray, chairman;
Sturdevant,
Orton,
Thomas,
Overbeck,
Keene,
Sarau,
Middleton,
Holland,
Owen,
Stevens,
Gilman,
Smalley,
Hodgins,
McGill,
Anderson,
Spratt,
Elme,
Benson,
Schellenberg.

EMPLOYEES OF LEGISLATURE, SESSION OF 1901.

SENATE.

CHIEF CLERK'S DEPARTMENT.

Name.	Position.	Postoffice.
Walter L. Houser.....	Chief clerk.....	Mondovi.
F. E. Andrews.....	Journal clerk.....	Bloomer.
Andrew Rood.....	Bookkeeper.....	Palmyra.
I. S. Dunn.....	Proofreader.....	Warrens.
Fred Peterson.....	Engrossing clerk.....	Madison.
A. B. Cargill.....	Enrolling clerk.....	Milwaukee.
Frank Eaton.....	Index clerk.....	Milwaukee.
A. Burson.....	Custodian enrolling room.....	Milwaukee.
B. H. Strow.....	Custodian engrossing room.....	Janesville.
E. B. Yule.....	Stenographer.....	Lodi.
John D. Gill.....	Stenographer.....	Superior.
Robert M. Davis.....	Stenographer.....	Madison.
Nelson M. Wilcox.....	Stenographer.....	Eau Claire.
Percy S. Elwell.....	Clerk, committee on Judiciary.....	La Crosse.
Hugh Wilson.....	Clerk, committee on State Affairs.....	Darlington.
G. I. McDonald.....	Clerk, committee on Claims.....	Kewaunee.
John Meli.....	Clerk, committee on Bills on Third Reading.....	Cochran.
Arthur M. Fisher.....	Committee clerk and assistant.....	Janesville.
M. V. Dorwin.....	Committee clerk and assistant.....	Durand.
Harry Lamphere.....	Telephone attendant.....	Madison.
Ed F. Ditmar.....	Assistant index clerk.....	Baraboo.
D. G. Sampson.....	Assistant engrossing clerk.....	Ashland.
G. A. Tucker.....	Assistant enrolling clerk.....	Baldwin.
E. D. Peake.....	Comparing clerk.....	Jamestown.
Mrs. Maud Barnes.....	Comparing clerk.....	Kenosha.
Ida M. Goss.....	Comparing clerk.....	Spooner.
Oscar Kreutzor.....	Comparing clerk.....	Wausau.

SERGEANT-AT-ARMS DEPARTMENT.

C. A. Pettibone.....	Sergeant-at-arms.....	Oconomowoc.
O. B. Moon.....	Assistant sergeant-at-arms.....	Eagle River.
Christoph Paulus.....	"Postmaster".....	Milwaukee.
H. W. Rood.....	Assistant postmaster.....	Shawano.
E. A. Hanks.....	Document clerk.....	Fond du Lac.
L. L. Lathrop.....	Document room attendant.....	Haney.
Fred Hanson.....	Doorkeeper.....	Eau Claire.
Robert Lowerre.....	Doorkeeper.....	Delafield.
Richard Lubnow.....	Doorkeeper.....	Milwaukee.
S. A. Pettibone.....	Doorkeeper.....	Oconomowoc.
Will Thomas.....	Gallery attendant.....	Green Bay.
Hugo Jeske.....	General attendant.....	Milwaukee.
F. F. Massant.....	General attendant.....	Rosiere.
Dana Woodworth.....	Janitor.....	Ellsworth.
Jacob Ditschler.....	Custodian.....	Watertown.
Walther Abel.....	Night watchman.....	Kenosha.
James F. Holt.....	Laborer.....	Grafton.
Harry Kelly.....	Messenger.....	Manitowoc.
Darwin Fallott.....	Messenger.....	Coloma.
Jno. Taylor.....	Messenger.....	Linden.
Jno. F. Trainor.....	Messenger.....	Madison.
Harry E. May.....	Messenger.....	Watertown.
E. C. Mills.....	Messenger.....	West Superior.
Emil J. Reuther.....	Messenger.....	Brillion.
William Holmes.....	Messenger.....	Madison.

EMPLOYEES OF THE LEGISLATURE, SESSION OF 1901.

ASSEMBLY.

CHIEF CLERK'S DEPARTMENT.

Name.	Position.	Postoffice.
Winslow A. Nowell.....	Chief clerk.....	Milwaukee.
Fred W. Coon.....	Assistant chief clerk.....	Edgerton.
Fred Nelson.....	Journal clerk.....	Prentice.
Edward H. McNeill.....	Journal clerk.....	Milwaukee.
J. B. Foster.....	Bookkeeper.....	Beloit.
C. E. Shaffer.....	Bookkeeper.....	Madison.
J. H. Waggoner.....	Proofreader.....	Oconto.
Henry H. McGraw.....	Stationery clerk.....	Whitewater.
Fred H. Hartwell.....	Index clerk.....	La Crosse.
Bert S. Oscar.....	Assistant index clerk.....	Washburn.
C. H. Carter.....	Engrossing clerk.....	Reedstown.
Claire Currier.....	Assistant engrossing clerk.....	Stoughton.
J. K. Smith.....	Enrolling clerk.....	Waukesha.
John Eckstrom.....	Assistant enrolling clerk.....	Waupaca.
Almeda Sturdevant.....	Stenographer.....	Neillsville.
Louis Kloepfel.....	Stenographer.....	Applton.
Raymond Frazier.....	Stenographer.....	Madison.
Charles Voigt.....	Stenographer.....	Wauwatosa.
James McKesson.....	Clerk, committee on Judiciary.....	Burlington.
E. N. Bowers.....	Clerk, committee on State Affairs.....	Rice Lake.
James DeGarmo.....	Clerk, committee on Engrossed Bills.....	Wenowoc.
Jessie A. Jensen.....	Clerk, committee on Enrolled Bills.....	New London.
Edgar I. Waring.....	Clerk, committee on Bills on Third Reading..	Sparta.
Thomas Toner.....	General committee clerk.....	Thompson.
Thomas Hayes.....	General committee clerk.....	Milwaukee.
Henry Forbes.....	Custodian engrossing room.....	Marshfield.
Andrew Nelson.....	Custodian enrolling room.....	Ellison Bay.
Mary E. Chadwick.....	Comparing clerk.....	Watertown.
Effie Heydlauff.....	Comparing clerk.....	Ashland.
Aluna Christie.....	Comparing clerk.....	West Superior.
Nellie L. Proctor.....	Comparing clerk.....	Fall River.

SERGEANT-AT-ARMS DEPARTMENT.

A. M. Anderson.....	Sergeant-at-arms.....	Grantsburg.
J. W. Baldock.....	Assistant sergeant-at-arms.....	Chilton.
E. B. Toussley.....	Postmaster.....	Sheboygan.
J. A. Kellman.....	Assistant postmaster.....	Galesville.
J. H. Foster.....	Document clerk.....	Milwaukee.
J. J. Osborn.....	Document clerk.....	Eau Claire.
H. T. Mower.....	Day attendant.....	Wauwatosa.
Victor Cronk.....	Doorkeeper.....	Louisville.
Charles J. Weissner.....	Doorkeeper.....	Milwaukee.
J. B. Nuegent.....	Doorkeeper.....	Menasha.
Lansing Williams.....	Doorkeeper.....	Columbus.
Julius Howland.....	Gallery attendant.....	Stanley.
Peter Steiuert.....	Gallery attendant.....	Milwaukee.
J. T. Johnson.....	Cloak room attendant.....	North Valley.
J. R. Jones.....	Cloak room attendant.....	Racine.
Robert Drews.....	Custodian of committee room.....	Oshkosh.
Abe Herman.....	Custodian of committee room.....	Milwaukee.
Frank Voeltner.....	Flagman.....	Milwaukee.
J. R. Fisher.....	Night watch.....	Caldwell.
George Coulter.....	Porter.....	Hortonville.





LIGHT HORSE SQUADRON ARMORY (STATE ARSENAL), MILWAUKEE.